

The origin, rise and decline of Glossopteris Flora : with notes on its palaeogeographical northern boundary and age

D. D. Pant

Pant, D. D. (1988). The origin, rise and decline of Glossopteris Flora : with notes on its palaeogeographical northern boundary and age. *Palaeobotanist* 36 : 106-117.

In Africa impressions of two leaves of *Gangamopteris* were found lying below the glacial conglomerate and in Australia *Gangamopteris* and *Schizoneura* were found interbedded with the glacial beds at Bacchus Marsh. Microfossils, including pollen grains like those of the Glossopteris Flora, have been reported from the tillites, particularly from the Bacchus Marsh tillite. Similar microfossils have also been reported from the beds of the Talcher stage lying immediately above the glacial beds. All these fossils indicate that they were the pioneers of the Glossopteris Flora which may have come into existence in unglaciated and protected locations of Gondwanaland during the Ice Age itself. The early elements of the Glossopteris Flora thus seem to have lived in a cold temperate climate alongside glaciers. The flora of this stage was relatively poor but as the climate warmed up the forests became richer and their plants more diversified. However, this flora was living in a climate where a cold winter alternated with a warm summer and it abounded in deciduous plants. The climax of the Gondwana vegetation was reached during the Raniganj stage when a much warmer and more humid climate supported a rich forest vegetation again abounding in deciduous trees. Thereafter, there was a sudden change of vegetation during the Triassic when the plants of the Glossopteris Flora yielded place to new elements of the Dicroidium Flora.

The disappearance of the Rhacopteris-Lepidodendropsis Flora with the onset of the glaciation during the Carboniferous-Permian times is easily understood but the sudden appearance of an entirely new Glossopteris Flora after, or even during the glaciation itself, and its almost simultaneous spread in all parts of Gondwanaland raise difficult questions about its origin and phylogeny. Besides dealing with the answers to these questions, the author discusses the factors and implications of the gradual decline of the Glossopteris Flora and the rise of the Dicroidium Flora during the Triassic. The estimates of the geological age and palaeogeographical limits of the Glossopteris Flora are also scrutinized in the light of recent work.

Key-words—Gondwanaland, Glossopteris Flora, Dicroidium Flora, Palaeogeography, Glaciation.

D. D. Pant, Department of Botany, Allahabad University, Allahabad-211 002, India

सारांश

ग्लोसोप्टेरिस वनस्पतिजात की उत्पत्ति, विकास एवं हास : इसकी पुराभौगोलिक सीमा तथा आयु पर टिप्पणियाँ

दिव्य दर्शन पन्त

अफ्रीका में हिमानी संगुटिकाशम के नीचे गंगामोप्टेरिस की दो पत्तियों की छापें पाई गई तथा ऑस्ट्रेलिया में बैकस मार्श की हिमानी संस्तरों में गंगामोप्टेरिस एवं शाइज़ोनेयूरा अन्तःसंस्तरित अवस्था में उपलब्ध हुए। ग्लोसोप्टेरिस वनस्पतिजात के परागकणों सहित टिलाइटों, विशेषतः बैकस मार्श टिलाइट से सूक्ष्मपादपाशम अभिलिखित किये गये हैं। इसी प्रकार के सूक्ष्मपादपाशम हिमानी संस्तरों के ठीक ऊपर विद्यमान तालचिर चरण की संस्तरों से भी अभिलिखित किये गये हैं। ये सभी पादपाशम व्यक्त करते हैं कि ये ग्लोसोप्टेरिस वनस्पतिजात के पथ-प्रदर्शक थे जो कि हिमयुग में गोंडवानाभूमि के अहिमनदित एवं संरक्षित स्थानों में विद्यमान रहे हैं। इस प्रकार ऐसा प्रतीत होता है कि ग्लोसोप्टेरिस वनस्पतिजात के प्रारम्भिक अवयव हिमनदी के साथ-साथ ठंडी शीतोष्ण जलवायु में विद्यमान रहे हैं। इस चरण का वनस्पतिजात अपेक्षाकृत क्षीण था परन्तु जैसे ही जलवायु में ऊष्णता आई वनों में इन पौधों की बाहुल्यता हो गई। यद्यपि, यह वनस्पतिजात उस जलवायु में विद्यमान था जहां ठंडी शीत ऋतु के बाद गर्म गर्मी की ऋतु आती थी। यह वनस्पतिजात पर्णपाती

पौधों के रूप में विकसित था। गोंडवाना काल की वनस्पति रानीगंज चरण में अपनी चरम सीमा पर पहुंची जबकि और अधिक गर्म एवं अधिक नम जलवायु ने मघन वनों की वनस्पति का संपालन किया इन्हीं वनों में ये पर्णपाती वृक्ष भी विद्यमान थे। इसके पश्चात् त्रिसंधी कल्प में वनस्पति में एक अचानक परिवर्तन आया जबकि ग्लोसाप्टेरिस वनस्पतिजात के पौधों ने डाइक्रोडिडियम वनस्पतिजात के नये अवयवों को स्थान दिया।

कार्बनीफेरी-परमी काल में हिमनदन के प्रादुर्भाव के साथ-साथ ग्लोसाप्टेरिस-लेपिडोडेंड्रोप्टिस वनस्पतिजात की विलुप्ति का कारण सहज ही जाना जा सकता है परन्तु हिमनदन के समय भी अथवा इसके पश्चात् एक सम्पूर्ण नये ग्लोसाप्टेरिस वनस्पतिजात के प्रादुर्भाव तथा गोंडवानाभूमि के सभी भागों में इसके प्रायः एक साथ विस्तार से इसकी उत्पत्ति एवं इसके जातिवृत्त के विषय में कठिन प्रश्न सामने उभर कर आये हैं। इन प्रश्नों के उत्तरों के अतिरिक्त लेखक ने ग्लोसाप्टेरिस वनस्पतिजात के शनैः शनैः विलुप्तीकरण के कारणों तथा अनुमानों तथा त्रिसंधी काल में डाइक्रोडिडियम वनस्पतिजात के उद्भव का विवेचन किया है। ग्लोसाप्टेरिस वनस्पतिजात की भूवैज्ञानिक आयु एवं पुराभौगोलिक सीमाओं का भी सम्भाव्य उल्लेख किया गया है।

DIGGING down into the sediments of geological time one finds that up to the Lower Carboniferous, the world's land-mass formed a single continent which Wegener hypothetically called Pangaea (all lands) and this was surrounded by a universal sea Panthalasa (all seas). Evidence of this comes from our inability to recognise any clearly defined regional floras in this land-mass after the first invasion of land by plants in the Upper Silurian right up to the Lower Carboniferous. The last uniform flora which occupied Pangaea during the early Lower Carboniferous is called the Rhacopteris-Lepidodendropsis Flora. There is, however, some evidence to show that in the Middle Carboniferous the Angara area may have already separated from Euramerica and the flora of that area became different.

As we ascend into the Upper Carboniferous strata we find that our world has undergone a great divide into a northern continental mass called Laurasia, a name derived from Laurentia, the old name for North America and Asia and this was separated by a median Tethys Sea from a southern land mass named Gondwanaland, by Suess, after the Gond tribe of central India. Remnants of this fission persist up to date. During this period Laurasia was having a warm, humid and swampy climate like that of present day tropics and it allowed the growth of the evergreen forests of the Pecopteris Flora. Abundant air spaces in the roots and stems of the flora indicate the existence of swamps and the absence of growth rings in the secondary xylem of the trees suggest the prevalence of a uniform climate all the year round. The remains of the forests of this rich flora are preserved in the form of coal seams of Europe and North America. In the flora of the northern landmass of this time we can also distinguish two other regional floras, the Angaridium Flora of Angarida and the Gigantopteris Flora of Cathaysia. Between the Angaridium Flora and the Pecopteris Flora of Europe was an ecotone which Meyen (1987) calls Sub-Angarida.

THE GREAT GONDWANA GLACIATION


In contrast, all parts of Gondwanaland were in the grip of a widespread glaciation which is believed

to have begun in the Upper Carboniferous times. In some parts the glaciation may have persisted up to the Lower Permian. According to some authorities this was the greatest Ice Age that the world has ever witnessed. Remains of this glaciation are preserved in the form of a characteristic basal scratched boulder bed overlain by glacial conglomerates in all parts of Gondwanaland. The glacial remains were first discovered at Talcher in India and hence all homotaxial beds of this kind can be called by the name Talchir Boulder Bed and tillites. They have been subsequently discovered in Africa, Australia and South America, etc. where names like Dwyka tillite (Africa), Bacchus Marsh tillite (Australia), etc. are locally applied to them. Even in the Indian subcontinent glacial beds, homotaxial with the Talchir Boulder Bed and tillites are found in Kashmir and Kumaun Himalayas, Umariya (Madhya Pradesh) and Salt Range (Pakistan), etc.

The occurrence of varves in some Australian glacial deposits of this period (Sussmilch, 1923) indicates that even in the icy climate of Gondwanaland there was an alternation of colder winters and relatively mild summers. However, the vast stretches of ice bound Gondwanaland of this time seem to have been largely bereft of vegetation and the beds are generally lacking in fossils of any kind.

EARLIEST MEGAFOSILS OF GLOSSOPTERIS FLORA

The only exceptional reports of megafossils in beds of this ice age are from Africa and Australia. In South Africa Leslie (1921) and du Toit (1924) found leaves of *Gangamopteris* actually lying below the glacial conglomerate in the Dwyka tillite at Vereeniging (see Pl. 3, figs 2, 3) and Strydenberg, respectively. In Australia, Sussmilch (1923) found *Gangamopteris* as well as *Schizoneura* interstratified with the glacial beds at Bacchus Marsh in Victoria. No megafossils have so far been reported from any tillite in India but Virkki (1938) found well preserved *Gangamopteris*, *Schizoneura*, *Glossopteris* and remains of other typical members of the Glossopteris Flora 25 feet above the Talchir Boulder Bed in Salt Range (Virkki, 1938 and Ph.D. Thesis,



Text-figure 1—1-45, Alete, monolete, trilete and monocolpate spores **1-7,** show alete spores; **1-3,** show folds (see also Pl. 1, fig. 1) but **4-6,** seemingly show thickened ridges (see also Pl. 1, fig. 2); **7,** spore with ruptured wall (see also Pl. 1, fig. 3); **8,** the exine of spore shows minute spines (see also Pl. 1, fig. 4); **9-11,** monolete spores (see also Pl. 1, fig. 7); **12-19,** smooth-walled spores are of *Leiotriletes* type (see also Pl. 1, figs 8-11); **18,** shows a spore with a peripheral flange around a trianguloid body (see also Pl. 1, fig. 16); **20-23,** spores are trilobate; **20-22,** *Brachytriletrium* Naum.-type (see also Pl. 1, fig. 12); **23,** *Dolichotriletrium* Naum.-type Trilete spores; **24, 25,** *Lophotriletes* type (see also Pl. 1, fig. 14); **26-30,** monocolpate spores are of *Ginkgocycadophytus* type (see also Pl. 1, fig. 15); **31-45,** show monosaccates of *Endosporites*, *Nuskoisporites*, *Potonieisporites* and allied types; **31-38,** spores are trilete: others are alete; **42,** spore shows a linear slit with thickening around the aperture (see also Pl. 1, figs 18-23, 25-29). All figs. $\times 370$.

Lucknow University see also Pl. 3, fig. 1). Earlier Jowett (1925) had reported plant remains lying directly over the glacial boulder bed in Karanpura Coalfield. Subsequently Surange and Lele (1956) also found a few megafossils only a few feet above the basal boulder bed. Lele (1966) assembled all the available data about the occurrence of megafossils in ten Indian localities of Talchir series and pointed out that *Gangamopteris* alone is found in all the ten localities while *Noeggerathiopsis* occurs in six and seeds of *Samaropsis* and *Cordaicarpus* occur in four but *Glossopteris* is found only in the upper strata of the Talchir in two localities. The early occurrence of *Gangamopteris* in India agrees with its early occurrence in South Africa and Australia as mentioned above.

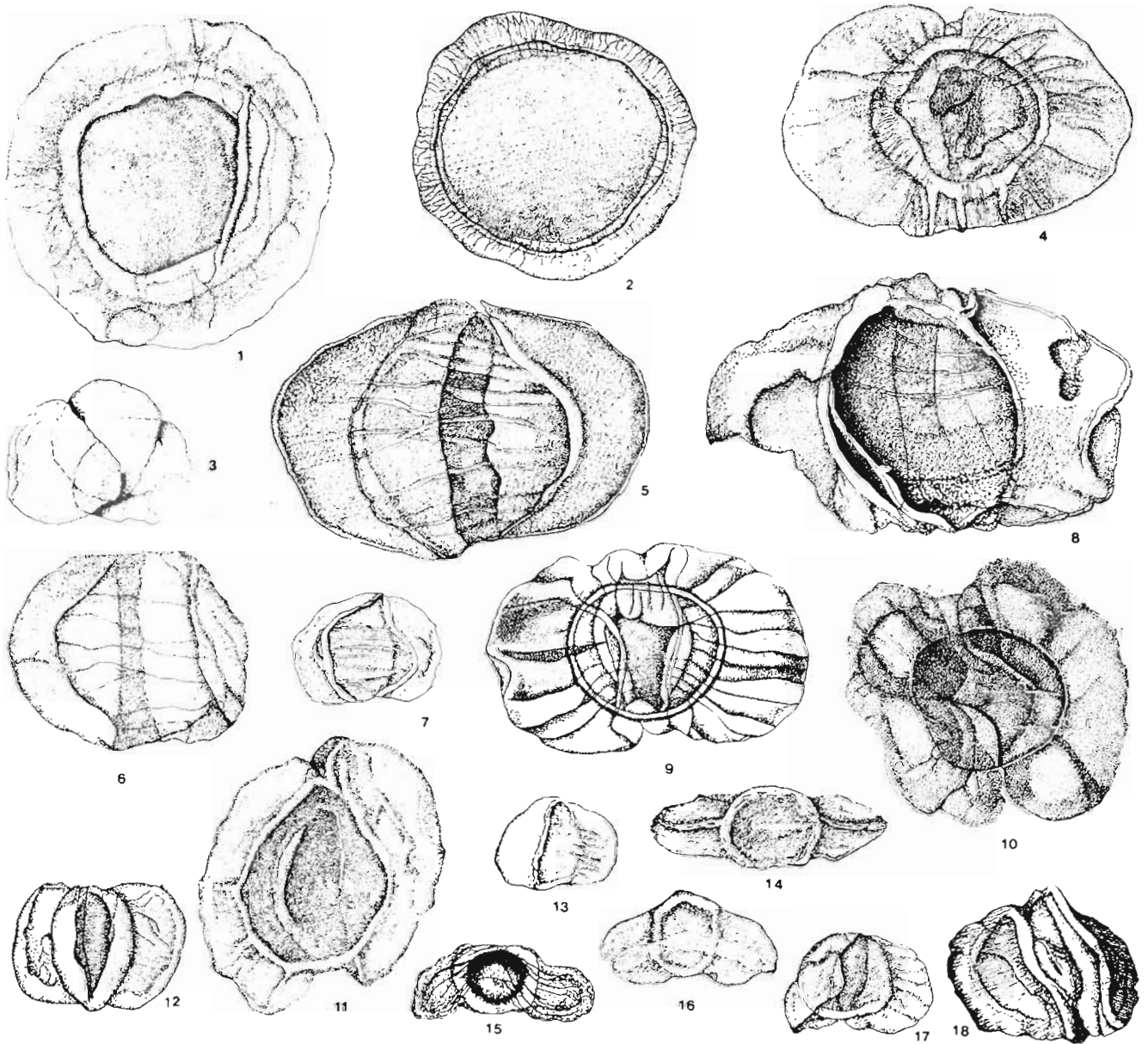
EARLIEST MIOSPORES OF GLOSSOPTERIDS

Besides the above megafossils, Virkki (1939, 1946) and Pant (1942, 1943, 1949, 1955) and Pant and Mehra (1963) reported a large variety of miospores and other microfossils from Bacchus Marsh tillite. An extensive search for miospores in material of Lower Gondwana tillites was taken up by the present author in 1941 when the late Professor Birbal Sahni gave him rock samples from Talchir in India, Dwyka at Vereeniging and Strydenberg in South Africa and Bacchus Marsh in Australia and formulated the problem for his investigation in a rough sketch of which is reproduced in Plate 3, figure 1. The author's investigation of a rock sample from Coimadai Creek, Bacchus Marsh bearing the number "Off BM 1926, 965" which was obtained from Mr W. N. Edwards, Keeper of the Geology Department, British Museum (Nat. Hist.), London proved quite rich not only in the gross content of microfossils but also in their variety. Roughly about 1,200 miospores and a single megaspore were mounted on slides after macerating a rock piece which was hardly about 2 cm³ in volume. Statistical counts of miospores of different varieties show that 41 per cent of their total number are monosaccates with radially symmetrical circular, oval or trianguloid outlines and a uniformly wide saccus around a central corpus. In addition 1 per cent monosaccates are bilaterally symmetrical with a saccus which is wider on two sides. The central corpus of some monosaccates is alete but in others it bears a trilete. The monosaccates are followed in descending order of frequencies by striate or non striate-disaccates 8 per cent, asaccate triletes 8 per cent; asaccate monoletes 6.5 per cent, trilobate triletes 6.5 per cent, monocolpates 5 per cent and the remaining about 24 per cent include a majority of aletes or other odd sporomorphs and about 3 to 4

per cent indeterminates. Some of these miospores have been reported already by Pant (1949, 1955) and Pant and Mehra (1963). The various kinds of miospores found in the tillite are illustrated in text-figures 1 and 2. A careful comparison of these with the figures and photographs of Lower Gondwana sporomorphs published by Virkki (1937, 1945), Balme and Hennelly (1955, 1956a, 1956b), Pierart (1959), Potonié and Lele (1960), Bharadwaj (1962), Bharadwaj and Tiwari (1964a, 1964b), Bharadwaj and Salujha (1964, 1965a, 1965b), Bharadwaj *et al.* (1965), Bharadwaj and Srivastava (1969), Bharadwaj *et al.* (1978) and others shows that practically all of them are referable to the same sporomorphs or closely similar ones. The high frequency of radial monosaccates in the mioflora and also the percentages of the different kinds of miospores in the tillite present an overall aspect which is closely comparable with that of the miofloras reported from the beds of Talchir and Karharbari stages which lie immediately above the glacial tillites in India (see Bharadwaj, 1974).

CONTEMPORANEOUS EXISTENCE OF ICE AND EARLY GLOSSOPTERIDS

As mentioned above the occurrence of *Gangamopteris* and a few other members of the Glossopteris Flora, interbedded with the glacial tillites and also occurring at the base of the tillites in Australia and South Africa, as well as the occurrence of the same kind of miospores in beds, which lie immediately above the tillites in India and other parts of Gondwanaland suggest that the Gondwana Ice Age and the earliest members of the Glossopteris Flora appeared almost simultaneously. Therefore, we can safely conclude that the pioneers of the Glossopteris Flora had come into existence during the Gondwana Ice Age. Seward (1933) compared the situation in ice bound Gondwanaland with that of present day Greenland and New Zealand. He pointed out that the present flora of Greenland has nearly 400 species of vascular plants growing in protected and unglaciated parts while in New Zealand one can see tropical looking "tree ferns cast shadows on the ice below them". A confirmation of these ideas comes from the miospores which have been reported from the Bacchus Marsh tillite. Such pollen grains from neighbouring vegetation seem to have been blown over the ice of Gondwana glaciers and later when the ice melted, they were deposited in the tillites. Pollen grains of surrounding vegetation become deposited in the same manner over the ice of modern glaciers, e.g., in Central Europe where Vareschi (1942) recovered them by melting the ice.



Text-figure 2—1-18, Monosaccate and disaccate spores; **1, 2**, spores show monosaccates of *Nuskosporites*-type with a wide and a narrow saccus, respectively (see also Pl 2, figs 1,2); **3**, shows three adherent identical spores of *Nuskosporites*-type possibly from the same tetrad, **4,9**, a new type of disaccate sporomorph, *Rugasaccites marsbensis* gen et sp. nov. where the two sacci are seemingly joined by narrow connections in front and/or rear and they have distinct radiating folds, the corpus is non-striate (see also Pl 2, fig 7), **5-8**, spores are *Alisporites*-or of *Striatites*-type (see also Pl. 2, fig. 11-13); **10-18**, show *Pityosporites* type of spores of various sizes squashed in different aspects. All figs $\times 370$

PLATE 1

- 1-6 Smooth walled alete spores 1, 2 $\times 425$. 3-6 $\times 380$
 7. Two monolete spores. $\times 425$
 8-11. *Leiostriletes*-type of spores, all $\times 380$.
 12. *Brachytriletes*-type of spore. $\times 380$.
 13. *Perplecotriletes*-type of spore. $\times 380$.
 14. *Lophotriletes*-type of spore. $\times 380$.

15. *Ginkgocycadophytus*-type of spore. $\times 790$
 16. *Hymenozonotriletes*-type of spore. $\times 380$
 17-23. Trilete monosaccate spores of *Endosporites*-type all $\times 380$.
 24. Alete reticulate spore $\times 380$.
 25-29. *Nuskosporites*-type of alete monosaccate spores. $\times 380$.




PLATE 1

ANCESTRAL STOCK AND ORIGIN OF GLOSSOPTERIS FLORA

The sudden appearance of an entirely new flora leaves us guessing about its ancestral stock and about the manner of its origin. No pre-Gondwana plants of the area are closely comparable with the pioneers or even the later elements of the Glossopteris Flora. There is also no possibility of the glossopterids having invaded Gondwanaland from any other territory because nothing like its elements was existing in any previous or contemporaneous floras. The origin of the Glossopteris Flora with its predominantly simple leaved gymnosperms is therefore entirely unknown. In this connection Seward (1922, 1924) suggested that the onset of catastrophic climatic changes in the geological history of the earth like the sudden chilling of Gondwanaland during the Carbo-Permian glaciation or the sudden rise of temperatures during widespread volcanic upheavals during some periods, etc. may have been responsible for large scale extinctions of old forms and the abrupt appearance of new forms. Sahni (1937, 1939) suggested that since it had become well known that radiations, chemicals, sudden heating and chilling, etc. can induce mutations, the Gondwana glaciation may have been itself responsible for the disappearance of the previous vegetation and the appearance of the Glossopteris Flora. Such mutations must have been induced on a large scale in pre-existing plants in a widespread area so that the flora spread rapidly all over Gondwanaland. At present this is the only plausible explanation known to us about the origin of the Glossopteris Flora.

RISE AND ULTIMATE CLIMAX OF GLOSSOPTERIS FLORA

With glaciers all around, the climate of Gondwanaland during the Talchir and Early Karharbari stages must have been of the cold temperate type with very cold winters. In this cold climate a few deciduous trees of *Gangamopteris* and *Noeggerathiopsis* were growing but *Glossopteris* was

rare and appeared later. Some herbaceous forms like *Schizoneura* were also present.

Subsequently, during the deposition of the sediments of the Damuda Series with its three stages, viz., Barakar, Ironstone Shales and Raniganj, as the temperatures rose and glaciers receded, the forests of Gondwanaland became richer. Even at this time, the prevalent trees of the Glossopteris flora were deciduous but a few evergreen conifers also existed. Winters were still quite cold or dry and the secondary wood of tree trunks had marked seasonal rings. Ice had now melted away and Gondwanaland had developed a warm and humid temperature climate where ferns, sphenopsids and lycopsids formed the undergrowth in the shade of trees or along water courses in the forests.

The climax of this flora was reached during the last Raniganj Stage when the forests developed a greater variety of glossopterid, genera like *Gangamopteris*, *Glossopteris*, *Rhabdotaenia*, *Euryphyllum*, *Palaeovittaria*, *Belemnopteris*, *Sagittophyllum*, *Pteronilssonina* besides *Noeggerathiopsis* and some conifers, etc. There is now a far greater variety of species. Many of these gymnosperms were large leaved deciduous forest trees.

The litter of abscised leaves and fallen plant parts and seeds on the forest floor must have provided shelter and food to many animals like those which live in present day warm temperate forests but so far only a few remains of cockroach wings have been observed in India (Pant & Das, 1987) and Africa (Rayner & Coventry, 1985). There is need for intensive search for animal remains among the fossils of the Glossopteris Flora.

DECLINE OF GLOSSOPTERIS FLORA

Unlike the abrupt rise of the Glossopteris Flora, its decline was gradual. Many of its elements lingered on in the Triassic Dicroidium Flora (see Pant & Pant, 1987). The climate of the area seems to have become drier and warmer as the spread of the flora and reptiles also indicate. Once again mutational changes may have been responsible for

PLATE 2



- | | |
|---|---|
| 1-3. Alete spores of <i>Nuscoisporites</i> -type 1, 2 × 380, 32. × 560. | Type specimen. × 380. |
| 4,5. Monosaccate spores with slits having thickened sides. Both × 380. | 8-10. Large disaccate spores of <i>Alisporites</i> and <i>Pityosporites</i> , all. × 380. |
| 6,11-13 <i>Striatites</i> spores. Spore in 13 is a more magnified view of spore in 12, 6, 12 × 380, 11 × 487, 13 × 585. | 14,15. Spores of <i>Sabnites</i> , both. × 380. |
| 7. <i>Rugasaccites marsbensis</i> gen et sp. nov. | 16,17. Spores of <i>Pityosporites</i> -type seen in a side and a top view, both. × 380. |

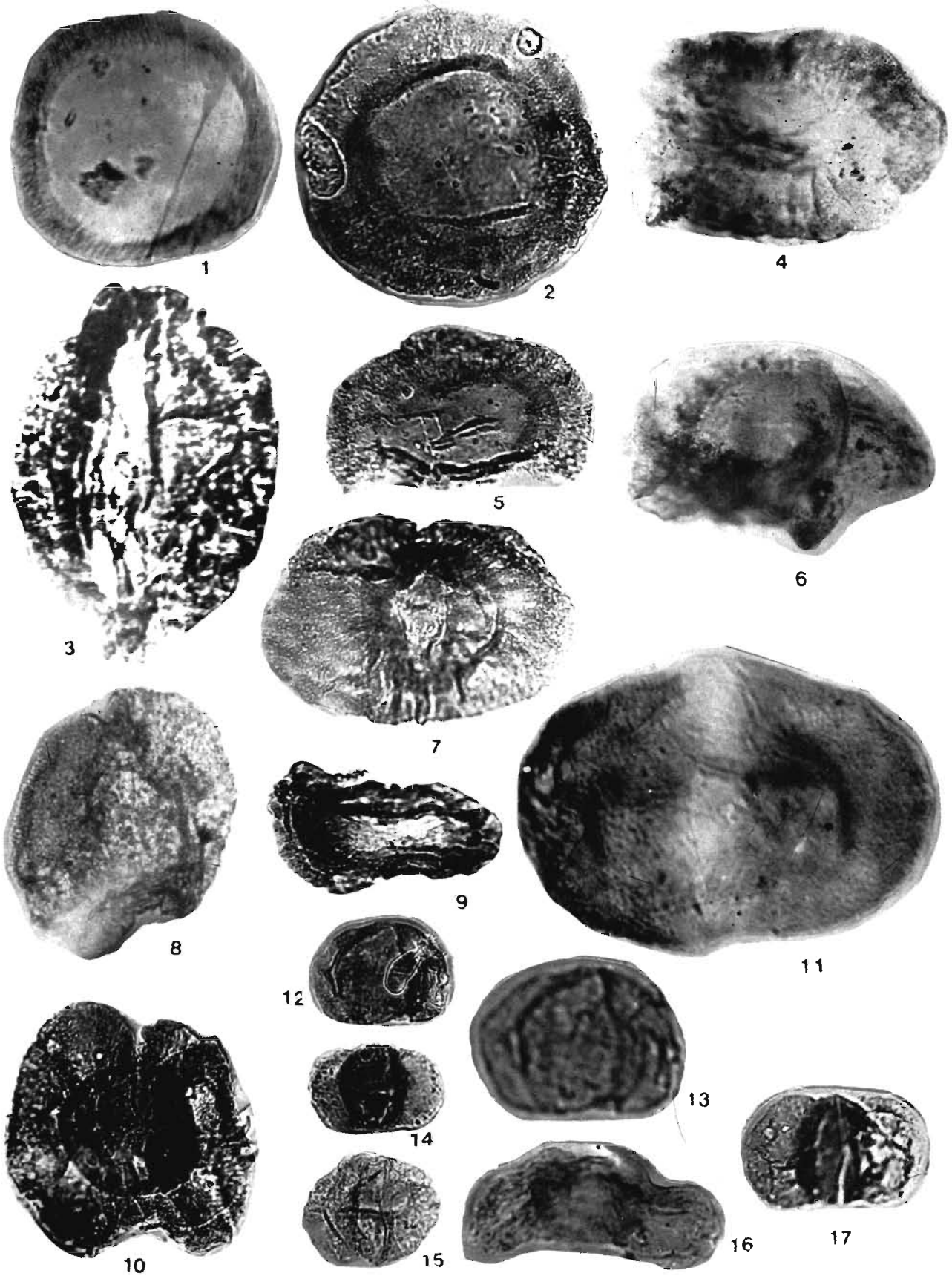


PLATE 2

the coming in of new elements but other new forms may have migrated from other parts. Some old forms adapted themselves for the changed conditions and continued their existence with dwindled strength of numbers.

PALAEOGEOGRAPHICAL NORTHERN BOUNDARY OF GONDWANALAND

The northern limit of Gondwanaland towards the north of India has lately become quite uncertain. Earlier *Glossopteris* and *Gangamopteris* containing beds were reported only up to the Himalayan region in Kashmir, Kumaun and Darjeeling areas which were believed to mark the southern shore of the Tethys sea and the palaeogeographical northern boundary of Gondwanaland. However, lately the boundary has been suggested to have been lying far towards the north of the Himalaya, after Yin and Guo (1976) and Hsü (1976) reported a rich *Glossopteris* Flora of an early stage of the Late Permian in the northern slope of Qomolangma Feng (Mount Everest Area) in southern Xizang (Tibet) and Crawford (1974) emphasized the occurrence of the cladoceran *Daphiopsis* and the reptile *Lystrosaurus* in Lower Triassic of Tibet. According to Termier and Termier (1981) *Lystrosaurus* occurs simultaneously in Tarim Basin, India, South Africa and Antarctica and Crawford has used this for postulating his hypothesis of Greater Gondwanaland which extended up to the Tarim basin.

The finds of mixed Cathaysian and Gondwana elements in the Mamal Bed in Kashmir and the occurrence of *Glossopteris* in Hazro in Anatolia up to Soviet far east complicate the boundary problem of Gondwanaland and it could indicate the existence of an ecotone in the north of Gondwanaland.

AGE OF THE GONDWANA GLACIATION AND GLOSSOPTERIS FLORA

Although it is generally agreed that the Gondwana glaciation started sometime in the latter part of the Palaeozoic, it is not settled whether it started in the Carboniferous or the Permian times so that it is often called the Carbo-Permian glaciation.

Along with the age of the glaciation, the age of the *Glossopteris* Flora has also been discussed by geologists and palaeobotanists and there is hardly any unanimity in the matter.

In 1875, Blanford (*in*: Oldham, 1893) had suggested that the Talchir Boulder Bed of India was contemporaneous with the Permian glacial beds of England. Feistmantel and Vredenberg (*see* Schuchert, 1929) believed that it was of Permian or Early Triassic age. It was at one time even correlated with beds which are regarded to be Jurassic. Warth (1887, 1888 as quoted by Virkki, 1945) and Waagen (as quoted by Schuchert, 1929) held that the glaciation took place in the Carboniferous. In later years Seward (1924, 1929), Sahni (1926, 1938), du Toit (1926, 1927), David (1932), Thomas (1929), Walton (1929) and others have suggested that although the glaciation did not begin simultaneously in all parts of Gondwanaland, it began as early as the Upper Carboniferous, while Schuchert (1929, 1936), Teichert (1941, 1943, 1943a, 1943b) and others hold that the glaciation began in the Permian and according to Schuchert in "early Middle Permian". Geological evidence supporting the views of the various authors is partly palaeobotanical and partly palaeozoological as mentioned below:

Palaeobotanical evidence—It comes from the occurrence of mixed floras containing typical European and Cathaysian Carboniferous plants in Lower Gondwana beds. The occurrence of these mixed floras according to Thomas (1929) indicates a Carboniferous age not only for the underlying glacial beds but also for the origin of the closely associated *Glossopteris* Flora. In the Irwin River District of Australia Teichert (1941) mentions the occurrence of *Bothrodendron*, *Sphenophyllum* and *Lepidodendron* intermixed with *Glossopteris*, *Gangamopteris* and other typical members of the *Glossopteris* Flora in the Coal Measure Series which overlie the tillite. Seward and Sahni (1920) thought that *Bothrodendron* was also present in India. Seward (1908) believed that it also occurred in South Africa and Seward and Leslie (1908) reported it from Vereeniging in association with *Lepidodendron* and *Sigillaria*. In the Wankie flora of South Africa, Walton (1929) found *Glossopteris* and

PLATE 3

1. Sahni's rough sketch showing the Talchir Boulder Bed and tillite at the base and Triassic (Panchet) beds at the top both with question (?) marks to indicate the problematic downward and upward extensions of the *Glossopteris* Flora.
2. T. N. Leslie's sketch of Dwyke tillite beds at Vereeniging, South

Africa showing position of layer containing *Gangamopteris* impressions.

3. One of Leslie's hand-specimens of *Gangamopteris* obtained from the layer indicated in fig. 3. × 1.

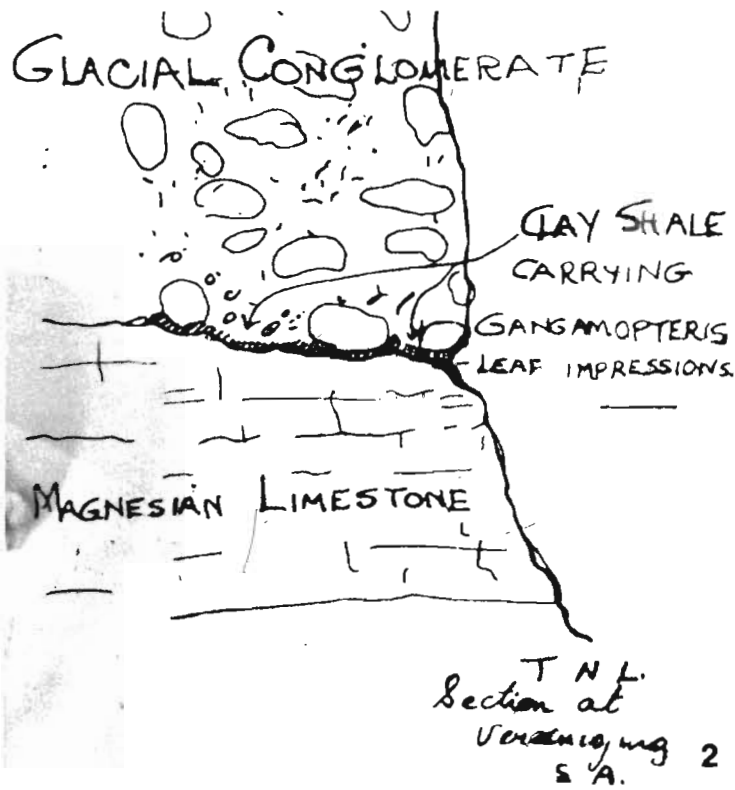
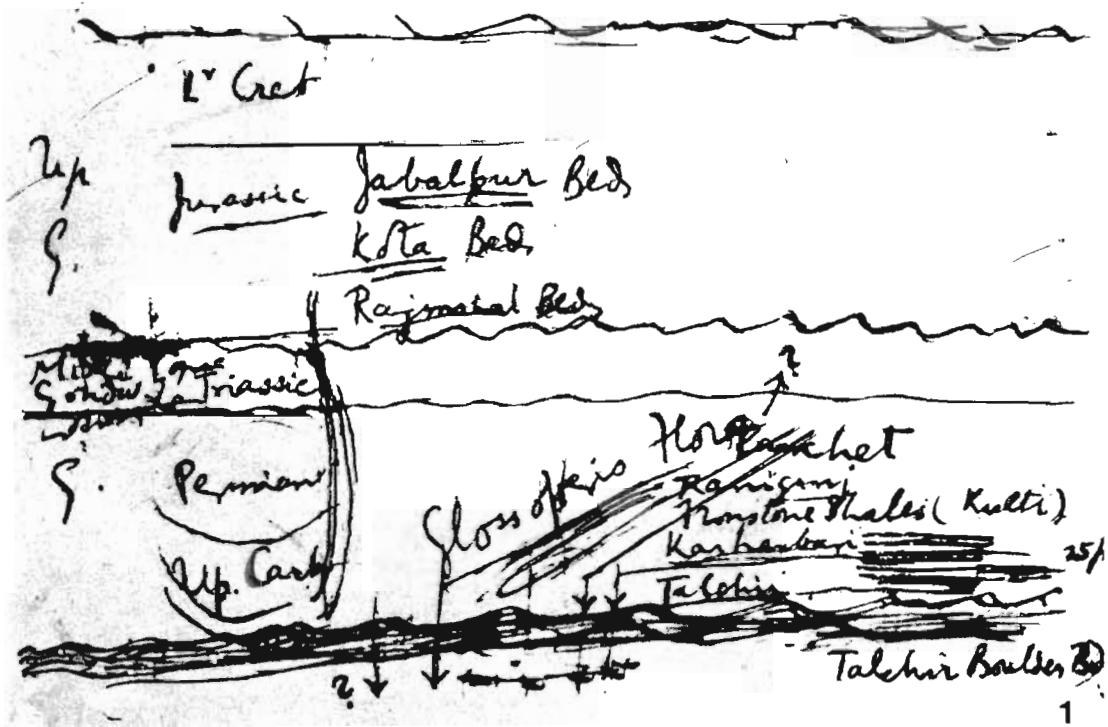


PLATE 3

other Lower Gondwana plant remains mixed with *Pecopteris* and other typical European Carboniferous plants. In South America, too, du Toit and others discovered *Rhacopteris szajnochai* and *Cardiocarpus polymorphus* between glacial beds and *Asterocalamites*, *Sigillaria*, *Lepidodendron larcinus*, *Psaronius* with *Glossopteris*, *Gangamopteris* and *Noeggerathiopsis* and according to du Toit (1937) this indicated an Upper Carboniferous age for the glaciation. However, the reports of the above mixed elements require to be re-examined in the light of recent knowledge since most of the reports of European Carboniferous elements are based on surface impressions of sterile parts and some of them have, and others may prove to belong to homoplastic Gondwana forms which were different from European Carboniferous elements, although they were externally similar (see Edwards, 1952; Chaloner & Lacey, 1973; Lacey, 1975; Xingxue, 1986).

The miofloras reported from the Lower Gondwana tillites and beds immediately overlying them are dominated by radial monosaccates which first appeared in the Lower Carboniferous but the presence of disaccates, which are first reported in the Upper Carboniferous and continue upwards, may only rule out a Lower Carboniferous age. However, the age-wise vertical distribution of characteristic miospores has to be confirmed on a world-wide scale before the miospores reported from the tillites and overlying Lower Gondwana beds can be used for age determination.

Palaeozoological evidence—In the Indian subcontinent, according to Reed (1932), the occurrence of *Eurydesma* and other marine fossils in a horizon lying above the boulder bed in Salt Range (Pakistan) indicates an "Upper Carboniferous age rather than Lower Permian" for the horizon. Accordingly, this author points out that the boulder bed lying immediately below that bed could not be younger. In Kashmir, the *Gangamopteris* beds (Noetling, 1902 as mentioned by Hayden, 1908) which lie above the trap are overlain by the Zewan Stage which is equivalent to Fenestella shales of Spiti. Therefore, according to Reed the *Gangamopteris* bed could not be younger than Upper Carboniferous. Reed also believes that the marine fossils (discovered by Sinor, 1923) overlying the Talchir tillite in Umaria in central India also favour a similar conclusion.

In South Africa du Toit and Thomas regard the occurrence of *Eurydesma*, *Pygocephalus* and the fish *Palaeoniscus* in the Dwyka shales above the Dwyka tillite to suggest a Carboniferous age for these beds.

In South America marine fossils collected from two horizons over the glacial matrix in Brazil and

Argentina (du Toit, 1927—appendix by Reed) indicate, according to Reed, a Carboniferous and possibly Lower Middle Carboniferous age for the Gondwana glaciation and the *Glossopteris* Flora.

In Australia, the fauna of the *Eurydesma* and *Conularia* horizons of New South Wales and the occurrence of *Paralegoceras jacksonii* in the Lower Marine beds below the Irwin Coal Measures in Western Australia, according to Thomas (1929), indicate an Upper Carboniferous age for the beds and the glacial beds below could not be younger. Other workers in Australia, e.g., Teichert (1941) suggests that the glaciation in that area started sometime in the beginning of Permian (Sakmarian) or at a time only slightly preceding the Permian.

REFERENCES

- Balme, B. E. & Hennelly, J. P. 1955. Bisaccate sporomorphs from Australian Permian coals. *Australian Jl Bot.* **3** : 89-98.
- Balme, B. E. & Hennelly, J. P. 1956a. Monolete, monocolpate and alete sporomorphs from Australian Permian sediments. *Australian Jl Bot.* **4** : 54-67.
- Balme, B. E. & Hennelly, J. P. 1956b. Trilete sporomorphs from Australian Permian sediments. *Australian Jl Bot.* **5** : 240-260.
- Bharadwaj, D. C. 1962. Miospore genera in the coals of Raniganj Stage (Upper Permian), India. *Palaeobotanist* **9**(1,2) : 68-106.
- Bharadwaj, D. C. 1974. Palaeobotany of Talchir and Karharbari formations and Lower Gondwana glaciation. in : K. R. Surange et al. (eds)—*Aspects and appraisal of Indian palaeobotany* : 360-385. Birbal Sahni Institute of Palaeobotany, Lucknow.
- Bharadwaj, D. C. & Salujha, S. K. 1964. Sporological study of Seam VIII in Raniganj Coalfield, Bihar (India)—Part 1. Description of *Sporae dispersae*. *Palaeobotanist* **12**(2) : 181-215.
- Bharadwaj, D. C. & Salujha, S. K. 1965a. A sporological study of Seam VII (Jote Dhemu Colliery) in the Raniganj Coalfield, Bihar (India). *Palaeobotanist* **13**(1) : 30-41.
- Bharadwaj, D. C. & Salujha, S. K. 1965b. Sporological study of Seam VIII in Raniganj Coalfield, Bihar (India)—Part II. Distribution of *Sporae dispersae* and correlation. *Palaeobotanist* **13**(1) : 57-73.
- Bharadwaj, D. C. & Srivastava, S. C. 1969. Some new miospores from Barakar Stage, Lower Gondwana, India. *Palaeobotanist* **17**(2) : 220-229.
- Bharadwaj, D. C., Shah, S. C. D. & Tiwari, R. S. 1965. Sporological analysis of some coal and carbonaceous shales from Barren Measure Stage (Lower Gondwana) of India. *Palaeobotanist* **13**(2) : 222-226.
- Bharadwaj, D. C. & Tiwari, R. S. 1964a. On two monosaccate genera from Barakar Stage of India. *Palaeobotanist* **12**(2) : 139-146.
- Bharadwaj, D. C. & Tiwari, R. S. 1964b. The correlation of coal-seams in Korba Coalfield, Lower Gondwanas, India. *Compte Rendu 5th int. Congr. Carbonif. Stratigr. Geol. Paris* **3** : 1131-1143.
- Bharadwaj, D. D., Tiwari, R. S. & Anand-Prakash, 1978. Palynology of Bijori Formation (Upper Permian) in Satpura Gondwana Basin, India. *Palaeobotanist* **25** : 70-78.
- Chaloner, W. G. & Lacey, W. S. 1973. The distribution of Late Palaeozoic floras. *Spec. pap. in Palaeontology* (12) : 271-289.
- Crawford, A. R. 1974. A greater Gondwanaland. *Science* **184** : 1179-1181.

- David, T. W. E. 1932. *Explanatory notes to accompany a new geological map of the Commonwealth of Australia*. Sydney.
- Edwards, W. N. 1952. *Lycopodiopsis*, a southern hemisphere lepidophyte. *Palaeobotanist* **1** : 159-164.
- Hayden, H. H. 1908. The stratigraphical position of the *Gangamopteris* beds of Kashmir. *Rec. geol. Surv. India* **36** : 642-644.
- Hsü, J. 1976. On the discovery of a Glossopteris flora in southern Xizang (Tibet) and its significance in geology and palaeogeography. *Sci. Geol. sin.* **10** : 323-331.
- Jowett, A. 1925. On the geological structure of Karanpura Coalfield. *Mem. geol. Surv. India* **52**(1).
- Lacey, W. S. 1975. Problems of mixed floras in the Permian of Gondwanaland. *Gondwana Geol.* **1973** : 125-134.
- Lele, K. M. 1966. Studies in the Talchir flora of India—quest for the early traces and subsequent development of the Glossopteris Flora in the Talchir Stage. in: *Symp. on floristics & stratigraphy of Gondwanaland, 1964* : 85-97, Birbal Sahni Institute of Palaeobotany, Lucknow.
- Leslie, T. N. 1921. Observations on some fossil plants from the Permo-Carboniferous of Vereeniging (Pres. Addr.). *Proc. geol. Soc. South Africa* : XIX-XXX.
- Meyen, S. V. 1987. *Fundamentals of Palaeobotany*. Chapman & Hall, London, N. Y.
- Oldham, R. D. 1893. *A manual of the geology of India*. Calcutta.
- Pant, D. D. 1942. Palaeobotany in India III. Progress Report for 1941. *J. Indian bot. Soc.* **21**(3) : 217-218.
- Pant, D. D. 1943. Palaeobotany in India-IV. Progress report for 1942. *J. Indian bot. Soc.* **22**(2,3,4) : 172-173.
- Pant, D. D. 1949. On the occurrence of *Pityosporites* Seward in a Lower Gondwana tillite from Australia and its possible relationships with *Glossopteris*. *Proc. 36th Indian Sci. Congr.*, Pt. 4 : 10-11.
- Pant, D. D. 1955. On two new disaccate spores from the Bacchus Marsh tillite, Victoria (Australia). *Ann. Mag. nat. Hist.* **8**(12) : 757-764.
- Pant, D. D. & Das, P. K. 1987. Glossopterid leaves from Handappa Bed (Permian), India. *Palaeontographica* (in press).
- Pant, D. D. & Mehra, B. 1963. On the occurrence of glossopterid spores in the Bacchus Marsh tillite, Victoria, Australia. *Grana palynol.* **4**(1) : 111-120.
- Pant, D. D. & Pant, Rekha 1987. Some *Glossopteris* leaves from Indian Triassic beds. *Palaeontographica* **B205** : 165-178.
- Pierart, P. 1959. Contribution a etude des spores et pollens de la flore a *Glossopteris* contenus dans les charbons de la Laena (Katanga). *Mem. Acad. R. Sci. Colonialb.* **8** : 1-8.
- Potonié, R. & Lele, K. M. 1960. Studies in the Talchir Flora of India. 1—Sporae dispersae from the Talchir beds of South Rewa Gondwana Basin. *Palaeobotanist* **8** : 22-37.
- Rayner, R. J. & Coventry, M. K. 1985. A Glossopteris Flora from the Permian of South Africa. *Suid-Afrikaanse Tydskrif in Wetenskap* **81** : 21-32.
- Reed, R. C. 1932. New fossils from the agglomeratic slate of Kashmir. *Mem. geol. Surv. India Palaeont. indica* n. ser. **20**(1) :
- Sahni, B. 1926. The southern fossil floras—a study in plant geography of the past (Presidential Address: Geol. Sec.) *Proc. 13th Indian Sci. Congr., Bombay* : 229-254.
- Sahni, B. 1937. Revolutions in the plant world (Presidential Address). *Proc. natn. Acad. Sci. India* **7** : 40-60.
- Sahni, B. 1939. Recent advances in Indian palaeobotany (Presidential Address: Bot. Sec.). *Proc. 25th Indian Sci. Congr., Calcutta*, Pt. II, Lucknow Univ. Studies, no. 2.
- Schuchert, C. 1929. Review of the Late Palaeozoic formations and fauna with special reference to the ice age of the Middle Permian time. *Bull. geol. Soc. Am.* **39** : 769-889.
- Schuchert, C. 1936. Correlations of the more important marine Permian sequences. *Bull. geol. Soc. Am.* **46** : 1-45.
- Seward, A. C. 1903. Fossil floras of Cape Colony. *Ann. S. Afr. Mus.* **4**(Pt. 1).
- Seward, A. C. 1922. *A summer in Greenland*. Cambridge.
- Seward, A. C. 1924. The later records of plant life (Presidential Address: Geol. Soc., London) *Q. Jl. geol. Soc. Lond.* **80** : 61-98.
- Seward, A. C. 1929. Botanical records of the rocks (Presidential Address: Sec. K.). *Brit. Assoc. Adv. Sci. (South Africa)*.
- Seward, A. C. 1933. *Plant life through the ages*. Cambridge.
- Seward, A. C. & Leslie, T. N. 1908. Permo-Carboniferous plants from Vereeniging. *Q. Jl. geol. Soc. Lond.* **44** : 109-126.
- Seward, A. C. & Sahni, B. 1920. Indian Gondwana plants—a revision. *Mem. geol. Surv. India Palaeont. indica* **7**(1) : 1-41.
- Sinor, K. P. 1923. Rewa State Coalfields. *Geol. Dept. Rewa Bull.* **1** : 15-32.
- Surange, K. R. & Lele, K. M. 1956. Studies in the Glossopteris Flora of India-3. Plant fossils from the Talchir needle shales from Giridih Coalfield. *Palaeobotanist* **4** : 123-157.
- Sussmilch, C. A. 1923. *An introduction to the geology of New South Wales*. Sydney.
- Teichert, G. 1941. Upper Palaeozoic of Western Australia: correlation and palaeogeography. *Bull. Am. Ass. Petrol. Geol.* **25**(3) : 371-415.
- Teichert, 1943a. A Permian ammonoid from New South Wales and the correlation of the Upper Marine Series. *Rec. Australian Mus.* **21**(3) : 156-163.
- Teichert, C. 1943b. The distribution of *Gangamopteris* in the Permian of Western Australia. *Austr. Jl. Sci.* **6**(3) : 79-80.
- Termier, H. & Termier, G. 1981. Palaeobiogeographic points of view for earth expansion during the Pangaeian phase. in : *Expanding Earth Symposium, Abstracts 1981*. Univ. Sydney, p. 44.
- Thomas, D. 1929. The Late Palaeozoic glaciation. *Nature* **124**.
- du Toit, A. L. 1924. The contribution of South Africa to the principles of geology (Presidential Address, South Africa Assoc. Adv. Sci. Sec. B.). *S. Afr. Jl. Sci.* **21** : 52-78.
- du Toit, A. L. 1926. *Geology of South Africa*. Edinburgh.
- du Toit, A. L. 1937. Climatic variations over South Africa during the later Palaeozoic. *17th int. geol. Congr., Moscow (Abstracts)* : 221.
- Vareschi, V. 1942. Die pollen analytische untersuchung der Gletscher bewegung. *Veroffentlichungen des Geobotanischen Institutes Rubel im Zurich* **19**.
- Virkki, C. 1937. On the occurrence of winged spores in the Permo-Carboniferous rocks of India and Australia. *Proc. Indian Acad. Sci.* **6**(6) : 428-431.
- Virkki, C. 1939. On the occurrence of similar spores in a Lower Gondwana glacial tillite from Australia and in Lower Gondwana shales in India. *Proc. Indian Acad. Sci.* **9**(1).
- Virkki, C. 1938. A Lower Gondwana flora from the Salt Range, Punjab. *Proc. 25th Indian Sci. Congr., Calcutta*. Pt. 1 : 150-151.
- Virkki, C. (Mrs C. Jacob) 1945. Spores from the Lower Gondwanas of India and Australia. *Proc. natn. Acad. Sci. India* **15** : 93-176.
- Xingxue, Li 1986. The mixed Permian Cathaysia-Gondwana flora. *Palaeobotanist* **35** : 211-222.
- Yin, J. & Guo, S. 1976. On the discovery of the stratigraphy of Gondwana facies in northern slope of Zomolangma Feng (Mount Everest area) in southern Xizang (Tibet). *Sci. geol. sin.* **10** : 291-322.