

# Miocene flora from the Siwalik of Arjun Khola area, Nepal and its palaeoclimatic and phytogeographic implications

MAHESH PRASAD<sup>1a</sup>, SOMLATA GAUTAM<sup>2\*</sup>, NUPUR BHOWMIK<sup>2</sup>,  
SANJEEV KUMAR<sup>3</sup> AND SANJAI KUMAR SINGH<sup>1</sup>

<sup>1</sup>Birbal Sahni Institute of Palaeosciences, 53 University Road, Lucknow 226 007, India.

<sup>a</sup>Present Address: 9F, Alkapuri, Kursi Road, Lucknow 226 022, India.

<sup>2</sup>Department of Botany, University of Allahabad, Allahabad 211 002, India.

<sup>3</sup>Department of Applied Geology, School for Environmental Sciences, Baba Saheb Bhimrao Ambedkar University, Lucknow, India.

\*Corresponding author: gautam.soma02@gmail.com

(Received 04 February, 2019; revised version accepted 18 July, 2019)

## ABSTRACT

Prasad M, Gautam S, Bhowmik N, Kumar S & Singh SK 2019. Miocene flora from the Siwalik of Arjun Khola area, Nepal and its palaeoclimatic and phytogeographic implications. The Palaeobotanist 68(1–2): 1–111.

An extensive study on the plant fossils (leaf and fruit impressions/compressions) collected from the Miocene of Siwalik sediments, Arjun Khola area, western Nepal has been carried out. It revealed the existence of a variety of angiosperm plant taxa represented by 43 genera and 47 species belonging to 24 families. Of these, 34 species are reported for the first time from the studied area. Quite a number of fossils out of the entire lot, were described much prior to the present study from other represented by the Siwalik localities. Most of the leaf and fruit specimens are assignable to families of dicots but a single fossil leaf *Clinogyne* Salisb. has been assigned to the monocot family Marantaceae. The families which are highly represented in the assemblage are Fabaceae, Sapindaceae, Dipterocarpaceae and Annonaceae. Fabaceae which appeared in Upper Paleocene became a major component of the evergreen forest during middle Miocene. A majority of the families are generally represented by leaf forms but *Sindora* Miq. and *Butea* Roxb. ex Willd. of the Fabaceae and *Terminalia* L. of the Combretaceae are represented by fruits. Most of the fossil leaves in the assemblage showed large to medium size with drip tips, entire margins and apparent greater venation density. All the above characters collectively indicated the existence of tropical to sub-tropical type of vegetation during the Miocene all along the Himalayan foot hills of Nepal. Out of the identified specimens, the majority (more than 69%) resembled modern taxa, distributed in the tropical evergreen forests of different geographical regions of the world and recovery of similar looking fossil elements from the Arjun Khola area, indicated existence of similar forest types in and around the area at the time of Siwalik sedimentation. In contrast, the present day vegetation in and around the area is quite different from the past as it includes elements that generally constitute plants of dry deciduous forests. A number of plants migrated from south-east Asia to India via Myanmar and vice-versa. Consequently, many taxa, especially members of Dipterocarpaceae and Fabaceae, existing in south-east Asia in the Paleogene appeared on the Indian subcontinent and Nepal in the Neogene. Phytogeographical data also suggests that taxa flourishing in the Himalayan foot-hills during Siwalik sedimentation have migrated elsewhere in modern times possibly towards south and southeast in search of favourable conditions for luxuriant growth.

Present day distribution of all the recovered species from the Siwalik Foreland Basins of Arjun Khola area shows that they are found today in the tropical forests of North-east India, Bangladesh, Myanmar and Malaysia where favourable climatic conditions exist and only little amount of taxa are found to grow presently in the Himalayan foothills. Thus, it may infer that a fair change in floral composition has taken since the Miocene. The nearest living relative (NLR) method of palaeoclimate construction suggests that the Arjun Khola area enjoyed a tropical climate having Mean Annual Temperature (MAT) 22–28°C and Mean Annual Precipitation (MAP) 2200–3200 mm during the deposition of the sediments.

**Key-words**—Plant megafossils (leaf and fruit impressions), Morphotaxonomy, Floral composition, Palaeoclimate, Phytogeographical implication, Siwalik Foreland Basin, Miocene, Arjun Khola area, Western Nepal.

## नेपाल में अर्जुन खोला क्षेत्र के शिवालिक से प्राप्त मध्यनूतन वनस्पतिजात एवं उनके पुराजलवायवी एवं पादप भौगोलिक निहितार्थ

महेश प्रसाद, सोमलता गौतम, नूपुर भौमिक, संजीव कुमार एवं संजय कुमार सिंह

### सारांश

पश्चिमी नेपाल में अर्जुन खोला क्षेत्र के शिवालिक में मध्यनूतन अवसादों से संगृहीत पादप जीवाश्मों (पर्ण एवं फल मुद्राश्म/संपीडाश्म) पर गहन अध्ययन किया गया है। इससे आवृतबीजी के 24 कुटुंबों के 43 वंश व 47 प्रजातियां सन्निहित पादप वर्गकों की विविधता की विद्यमानता का पता चला। इनमें से अध्ययन क्षेत्र से 34 प्रजातियों को पहली बार अंकित किया गया है। इस अध्ययन से पूर्व शिवालिक के अन्य अनावरणों से जीवाश्मों के संपूर्ण पुंज में से जीवाश्मों की काफी संख्या का वर्णन किया गया है। अधिकतर पर्ण व फल नमूने द्विबीज के कुटुंबों को नामित हैं किंतु एकल जीवाश्म पर्ण मारंटेसी कुटुंब एकल सपुट को नामित है। समुच्चय में जो कुटुंब अत्यधिक रूपायित हैं वे फेबेसी, सैपिंडेसी, डिप्टेरोकार्पेसी एवं एन्नेसेसी हैं। ऊपरी पुरानूतन में प्रकट हुआ फेबेसी मध्य मध्यनूतन कालों के दरम्यान सदाहरित वन का मुख्य घटक हो गया। ज्यादातर कुटुंब सामान्यतः पर्ण प्ररूपों से रूपायित हैं किंतु कांब्रेटेसी के *टर्मिनेलिया* एल व फेबेसी के *सिंडोरा* मिक् एवं *बुटिया* रॉक्सब एक्स वाइल्ड फलों से रूपायित हैं। समुच्चय में ज्यादातर जीवाश्म पर्णों ने द्रप्स टिपों, पूर्ण उपांत एवं आभासी बृहत्तर शिराविन्यास घनत्व सहित विशाल से मध्यम आकार को दर्शाया है। उपर्युक्त समस्त गुणों ने सामूहिक रूप से, नेपाल के हिमालयी गिरिपादों के साथ मध्यनूतन काल में वनस्पति का उष्णकटिबंधीय से उप-उष्णकटिबंधीय प्रकार की विद्यमानता द्योतित की। अभिनिर्धारित नमूनों में से, विश्व के विभिन्न भू-वैज्ञानिक अंचलों के उष्णकटिबंधीय सदाहरित वनों में वितरित आधुनिक वर्गकों की बड़ी संख्या (69% से अधिक) में सदृशता दिखाई दी तथा अर्जुन खोला क्षेत्र से प्राप्त सदृश दिख रहे जीवाश्म पर्णों की प्राप्ति ने शिवालिक अवसादन के दौरान क्षेत्र में चहुंओर सदृश वनों के प्रकार का अस्तित्व दर्शाया। विपरीतता से, क्षेत्र में व चहुंओर मौजूदा वनस्पति गत से बिल्कुल भिन्न है जैसा कि वे तत्त्व समाहित करते हैं जो सामान्यतः शुष्क पतझड़ी वनों के पादप संघटित करते हैं। बहुत से पादप म्यांमार के जरिए दक्षिण-पूर्व एशिया से भारत एवं विलोमतः गमन कर गए। परिणामतः पैलियोजीन काल में दक्षिण-पूर्व एशिया में विद्यमान बहुत से वर्गकों, विशेषतः डिप्टेरोकार्पेसी एवं फेबेसी के सदस्य नियोजन काल में भारतीय उपमहाद्वीप और नेपाल में प्रकट हुए। पादप भौगोलीय आंकड़े अंकित करते हैं कि शिवालिक अवधि के दौरान हिमालयी गिरिपादों में फल-फूल रहे वर्गक, आधुनिक काल में अन्यत्र संभवतः प्रचुर वृद्धि हेतु अनुकूल परिस्थितियों की खोज में दक्षिण एवं दक्षिण पूर्व की ओर विस्थापित हो गए हैं।

अर्जुन खोला क्षेत्र की शिवालिक अग्रभूमि द्रोणियों से प्राप्त समस्त प्रजातियों का मौजूदा वितरण दर्शाता है कि पूर्वोत्तर भारत, बांग्लादेश, म्यांमार एवं मलेशिया के उष्णकटिबंधीय वनों में आज भी मिलते हैं जहाँ अनुकूल जलवायवी परिस्थितियां विद्यमान रहती हैं तथा हिमालयन गिरिपादों में इस समय केवल अल्प मात्रा में वर्गक मिलते हैं। अनुमान लगाया जा सकता है कि मध्यनूतन काल से पुष्पी संघटन में स्पष्ट परिवर्तन हुआ होगा। पुराजलवायु संरचना की निकटतम जीवित सापेक्षिक (एन एल आर) विधि प्रस्तावित करती है कि अवसादों के निक्षेपण के दौरान अर्जुन खोला क्षेत्र में माध्य वार्षिक तापमान एम ए टी 22°–28° सेल्सियस तथा माध्य वार्षिक अवक्षेपण (वर्षण) एम ए पी 2200–3200 मिमी की उपस्थिति में उष्णकटिबंधीय जलवायु अनुभव की गई है।

**सूचक शब्द**—पादप स्थूलजीवाश्म (पर्ण एवं फल मुद्राश्म), आकृति वर्गीकरणविज्ञान, पुष्पी संघटन, पुराजलवायु, पादप भौगोलिक निहितार्थ, शिवालिक अग्रभूमि, मध्यनूतन, अर्जुन खोला क्षेत्र, पश्चिमी नेपाल।

### INTRODUCTION

THE Siwaliks are the southernmost and geologically youngest east–west mountain chain of the Himalayas extending from Potwar Plateau in the north–west to Brahmaputra Valley in the east forming a belt of 2,400 km in length and 20–25 km in width. The Siwalik Group of sediments is one of the well–known Tertiary sequences (23–1.6 Ma) exposed all along the Himalayan foot–hills.

The Siwalik sediments of both India and Nepal are very rich in plant megafossils. Those include fossil woods, leaves, fruits, flowers and seeds belonging mainly to dicotyledonous families of angiosperms (Antal & Awasthi, 1993; Antal & Prasad, 1996a, b, c; Awasthi & Lakhanpal, 1990; Awasthi & Prasad, 1990; Prasad, 1987, 1990a, b, 1993, 1994a, b, c; Prasad & Awasthi, 1996; Prasad & Prakash, 1984; Prasad *et al.*, 1999, 1997a, b). Leaves, the most dominant elements of the bed, have aided reconstruction of floristic patterns and climatic conditions of the middle Miocene–Pleistocene times.

The Siwalik Hills extending to Nepal are designated as Churia Hills. Plant megafossils from the Siwalik of western sector are qualitatively and quantitatively better represented compared to other sectors. Plant remains including fossil woods, leaves, fruits, seed–impressions, etc. have been reported from different localities of western Nepal viz., Koilabas, Surai Khola, Butwal, Arung Khola, Binai Khola and Seria Naka areas (Tripathi & Tiwari, 1983; Prasad & Prakash, 1984; Prasad, 1990a, b, 1994e; Awasthi & Prasad, 1990; Prasad & Awasthi, 1996; Prasad *et al.*, 1997a, 1999; Konomatsu & Awasthi, 1999; Dwivedi *et al.*, 2006a, b; Prasad & Dwivedi, 2007, 2008; Prasad, 2007a, 2013; Prasad & Pandey, 2008; Prasad *et al.*, 2013a, 2016).

The fossiliferous locality, Arjun Khola lies about 3 km North West of Lamhi in Deokhuri District, in the Dang Section of Nepal (Fig. 1). A well developed Churia Sequence, belonging to Lower and Middle Churia Group, is exposed in Arjun Khola area all along the Arjun River and the road leading to Ghorai, covering a distance of 15 km. The sediments

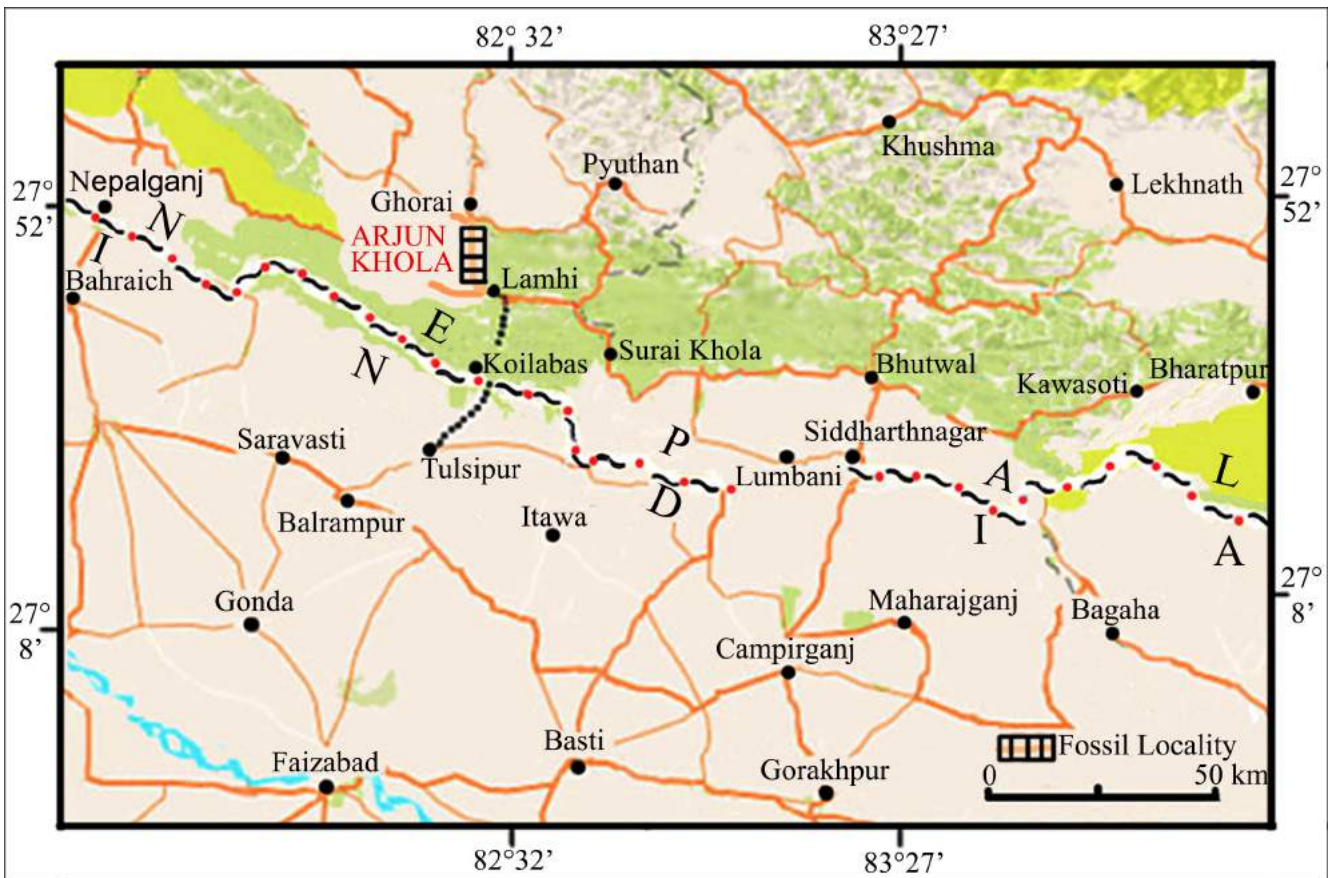


Fig. 1—Map showing physiography and location of Arjun Khola area, western Nepal.

consist of clay, shales, sandstones and siltstones. The shales containing well preserved leaf and fruit impressions are generally thinly bedded and splintery in nature. Almost a complete and uninterrupted sequence of Churia Group is well exposed all along the road from Arjun Khola to Ghorai, ranging in age from middle Miocene–middle Pleistocene. A variety of plant megafossils including fossil woods, leaves, fruits and seed impressions have been collected from Lower and Middle Churia (Siwalik) sediments of Arjun Khola, Nepal. Considering the thickness of sediments and amount of plant materials deposited therein, this can be considered as one of the best and richest plant fossils bearing locality among the known exposures of Churia Group in Nepal. The flora especially abounds in angiospermous plant remains (Table 7). There are several fossiliferous beds of shales, siltstones and few fine grained types of sandstones yielding a variety of well preserved leaf, fruit and flower impressions. The Lower Churia Group comprises alternation of sandstone and mudstone beds of almost same thickness while in the Middle Churia Group, the thickness of sandstone beds is greater than the mudstone beds.

From the Arjun Khola locality too, few megafossils have been reported much prior to the present investigation. As the

site is a rich source of Cenozoic plant fossils, the present study was undertaken to build up a complete floristic composition for interpretation of different palaeobotanical inferences. The addition of 34 new elements to the existing report indicates vastness and variety of the flora that existed in the Miocene of Siwalik.

In the present paper, a detailed study on plant megafossils collected from different profiles in Arjun Khola area, is embodied. Along with a systematic description of the fossils, an attempt has also been made to interpret the palaeoclimate of the area during Miocene times as well as on the basis of recovered fossils, phytogeographical changes arising due to altered environmental conditions are also discussed herein.

#### GEOLOGICAL SETUP OF THE STUDY AREA

Himalaya was formed by the collision of the Indian Plate with Eurasian Plate around 55 million years ago. Many scientists believe that at that time the northward moving Indian Plate first touched the southern edge of Eurasian Plate. The limit of the Himalayas in the east and west is marked by the eastern and western arc of Himalayan bends. Between these bends the Himalayan range is approximately 2400 km long

Table 1—Generalized stratigraphy of the Siwalik foreland basin (after Ranga Rao, 1986).

	Age (Ma) from Palaeomagnetic studies	Formation	Description	Thickness (M)	Source Rock Potential	
Quaternary to Upper Pleistocene	-0.22 Ma  -10.1 Ma  -17.0(?) Ma  23.0 Ma (?)	Alluvial				
Middle Pleistocene to Middle Miocene		Siwalik Group	Upper Siwalik	Conglm. & Sst., Pink to Reddish Brown Silt, Clay & Claystone	1000–2300	Nil
			Middle Siwalik	Sst. Eith Varigated Clay/ Clay Stand Thin Conglm. Band Toward Top	1400–2000	Nil
			Lower Siwalik	Sst. and Clay/ Clay St. Alt. Sst., Grey, Mott. F–M Clay/ Clay St. Reddish Brown with Marly and Siltstone Bands	1300–2000	Poor
Lower Miocene		Muree/ Dharamsala Group	U. Murree / U. Dharamsala	Gn_Grey to grey Sst. Purplish Red Silt. to the East Cly/ Cly St. Gn. Gy. to Red	1600(+)	Poor
			L. Murree / L. Dharamsala	Deep Purple to Red Clay/ Clay St. & Silt St. with Veined Calcite & Sst.	1000–2300	Moderate to Fair
Lower To Middle Eocene	40.0 Ma (?)  -50.0(?) Ma	Subathu Group	Subathu	Olive Green Shale, Thin Lst. with Foraminifera & Oyster Red Shale Intercalations	120–600(?)	Moderate to Fair
Pre-Cambrian	Sirban / Bandla / Bilaspur Limestone		Dolomitic, Cherty Lst. Stromatolitic	–	–	
	Basement Of Indian Shield	Unclassified Granite, Geneiss, Schists, Etc.	–	–		

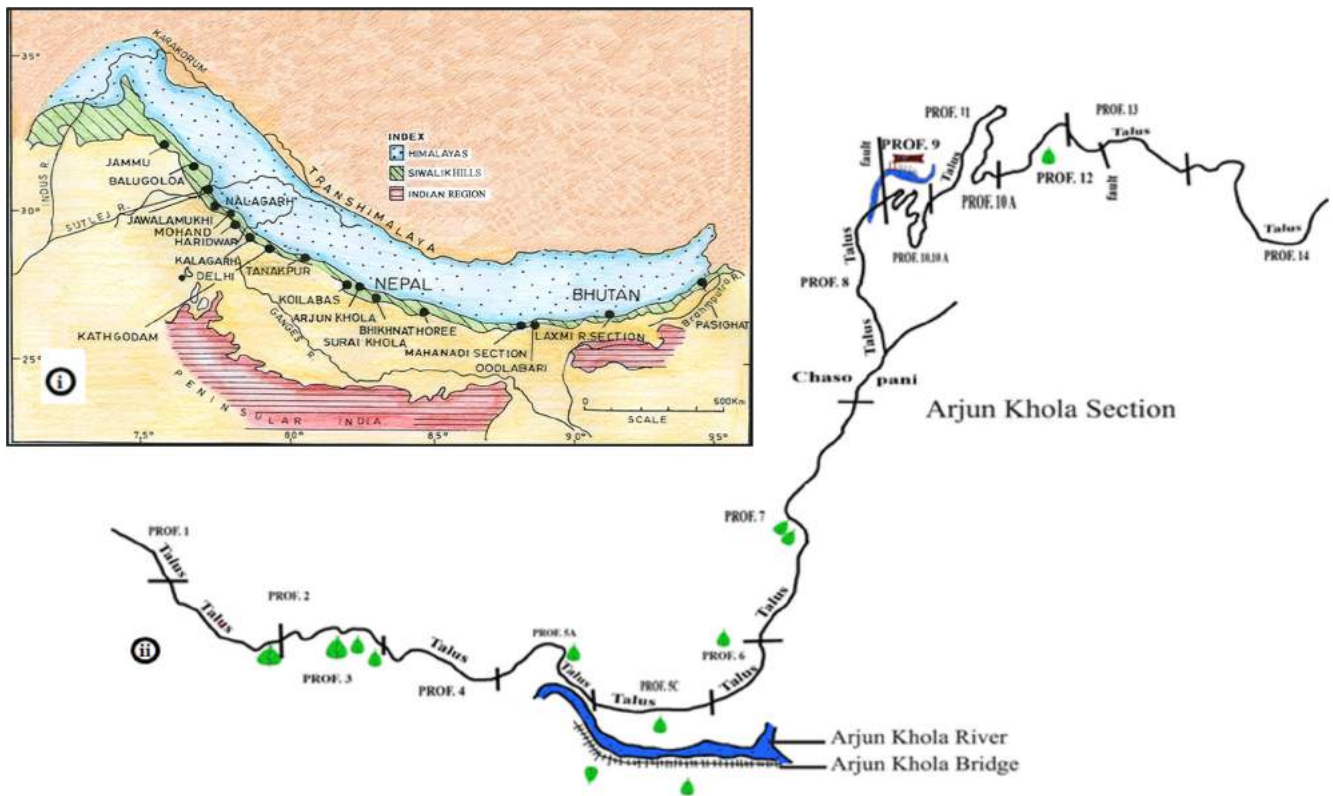


Fig. 2—(i) Map showing extent of Siwalik foreland basin. (ii) Arjun Khola Road section showing 14 profiles with their fossil location.

and 200 to 300 km wide. The Himalaya covers an area of approximately 600,000 sq km in south Asia.

The Siwalik in India and Nepal encompassing the whole Himalayan foot hills (Fig. 2) represents a marginal foreland folds and thrust belt developed as a result of the collision between the Eurasian and Indian plates. It is a complex sedimentary basin covering an area of 2,400 km in length and 20–25 km in width ranging in age from middle Miocene to Lower Pleistocene. The detailed stratigraphy of the entire Himalayan Foreland basin is summarised in Table 1.

Nepal occupies the central sector of Himalayan arc. Nearly one third of the 2400 km long Himalayan range lies within Nepal. Similar to other parts of the Himalaya, from south to north, Nepal can be also subdivided into the following five major tectonic zones. (1) Gangetic Plain, (2) Sub-Himalayan (Siwalik) Zone, (3) Lesser Himalayan Zone, (4) Higher Himalayan Zone, (5) Tibetan–Tethys Himalayan Zone. Each of these zones is characterized by their own lithology, tectonics, structures and geological history (Fig. 3). All these tectonic zones are separated from each other by the thrust faults. The southernmost fault, the Main Frontal Thrust (MFT) separates the Sub-Himalayan (Siwalik) Zone from Gangetic Plains. The Main Boundary Thrust (MBT) separates the Lesser Himalayan Zone from the Siwalik.

The Sub-Himalayan Zone is also called as Siwalik Zone and is delimited on the south by the Main Frontal

Thrust (MFT) and on the north by the Main Boundary Thrust (MBT). It consists basically of fluvial deposits of the Neogene age. This zone extends all along the Himalaya forming the southernmost hill range with width of 8 to 50 km. The Lesser Himalayan rocks thrust southward over the rocks of Siwalik along the MBT.

The general dip of beds of Siwalik has northward trend with varying angles and the overall strike is east–west. The Siwalik Zone has number of east–west running thrusts. Siwalik Zone is also rich in fossils. Fossils of plants, pisces, reptiles and mammals (Carnivora, Proboscidea, Artiodactyla, Rodentia and Primates) have been reported from Siwalik (Prasad, 2008; West, 1984; Corvinus, 1990).

The three-fold classification of Siwalik in Potwar region of Pakistan and western Indian Himalaya was freely applied to the equivalent Siwalik of Nepal (Burbank *et al.*, 1996) from the beginning of the geological studies in Nepal. According to three fold classification, Siwalik can be classified as Lower, Middle and Upper Siwalik.

The Lower Siwalik consists of irregularly laminated beds of fine grained greenish sandstone and siltstone with mudstone. The alternating mudstone beds are thickly bedded and are variegated, red, purple, and brown coloured. The best exposures of Lower Siwalik are found in Surai Naka, Koilabas, Seria Naka, Arjun Khola, Amlekh Ganj, Arun Khola, Barahchhetra and Rato Khola area of Nepal. The

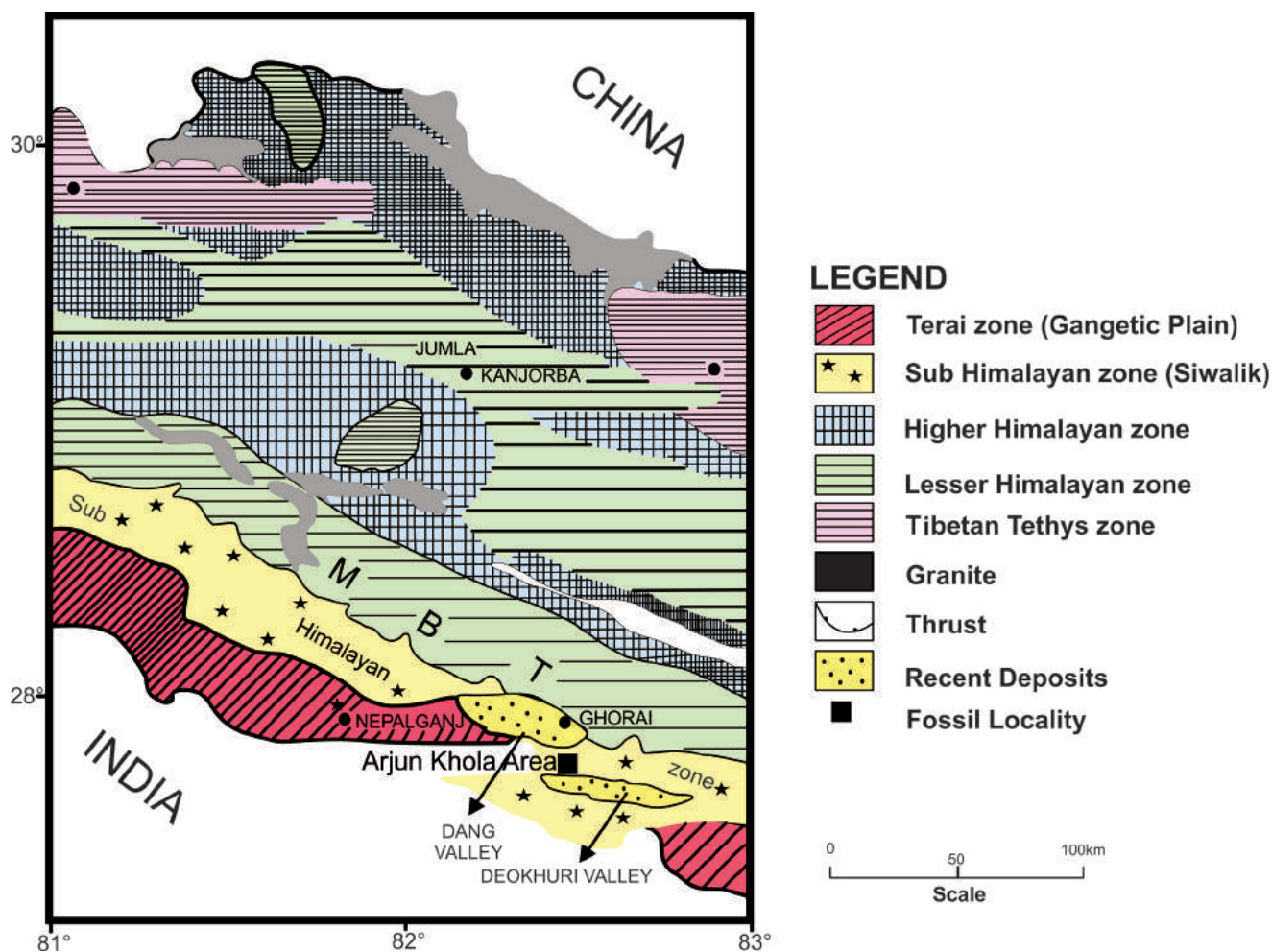


Fig. 3—Geological map of study area showing location of fossil bed in the Sub Himalayan zone (after Upreti & Yoshida, 2005).

Middle Siwalik is composed of medium to coarse grained salt-and-pepper (looks like mixture of salt and black pepper) sandstones interbedded with mudstone. This is differentiated from the Lower Siwalik in lacking variegated mudstone and sandstone. In upper part of the Middle Siwalik, pebbly sandstone beds are also found. In Middle Siwalik the sandstone beds have thickness mostly ranging from 1 to 45 m. The exposures of Middle Siwalik are found mainly in Surkhet, Surai Khola, Hetauda and Butwal. While the Upper Siwalik is comprised of conglomerate and boulder beds and subordinately sand and silt beds. The mudstone beds of the Upper Siwalik are massive and irregularly bedded and contain many invertebrate fossils including brachiopods and gastropods. The upper part of this sequence contains conglomerate beds, which have mostly boulder and cobble size rounded to subangular fragments of Lesser Himalayan rocks. The good exposure of Upper Siwalik can be seen in Bardibas, Hetauda, Bhalubang and Chitwan.

The area of present study falls in Dang section of western Nepal Himalaya. The Siwalik in Nepal is often called Churia

Group which lies south of the Main Boundary Thrust (Figs 1, 2). The detailed lithology and stratigraphy of the Siwalik (Churia) Group of Nepal have been given by Auden (1935), Lehner (1943), Hagen (1959), Bordet (1961), Gleinnie and Ziegler (1964), Ohta and Akibna (1973), Sharma (1977) and Gupta (1981), Chaudhuri (1983), West (1984), Tokuoka *et al.* (1986), Corvinus (1990), Appel *et al.* (1991) and Quade *et al.* (1995).

The Churia Group has often been classified into two formations: (i) Lower Churia Formation (Sandstone Facies), and (ii) Upper Churia Formation (Conglomerate Facies) by Hagen (1959), Bordet (1961) and Gleinnie and Ziegler (1964). However, a threefold lithostratigraphical classification of the formation in the western Nepal Himalaya has been suggested by Chaudhuri (1983). The Churia Group consists of basically of fluvial deposits of Neogene age (18 million years to 1.6 million years old). This extends all along the Himalaya forming the southernmost hill range with width of 8–50 km.

A well developed Churia Sequence belonging to Lower and Middle Churia Group is exposed in Arjun Khola area all

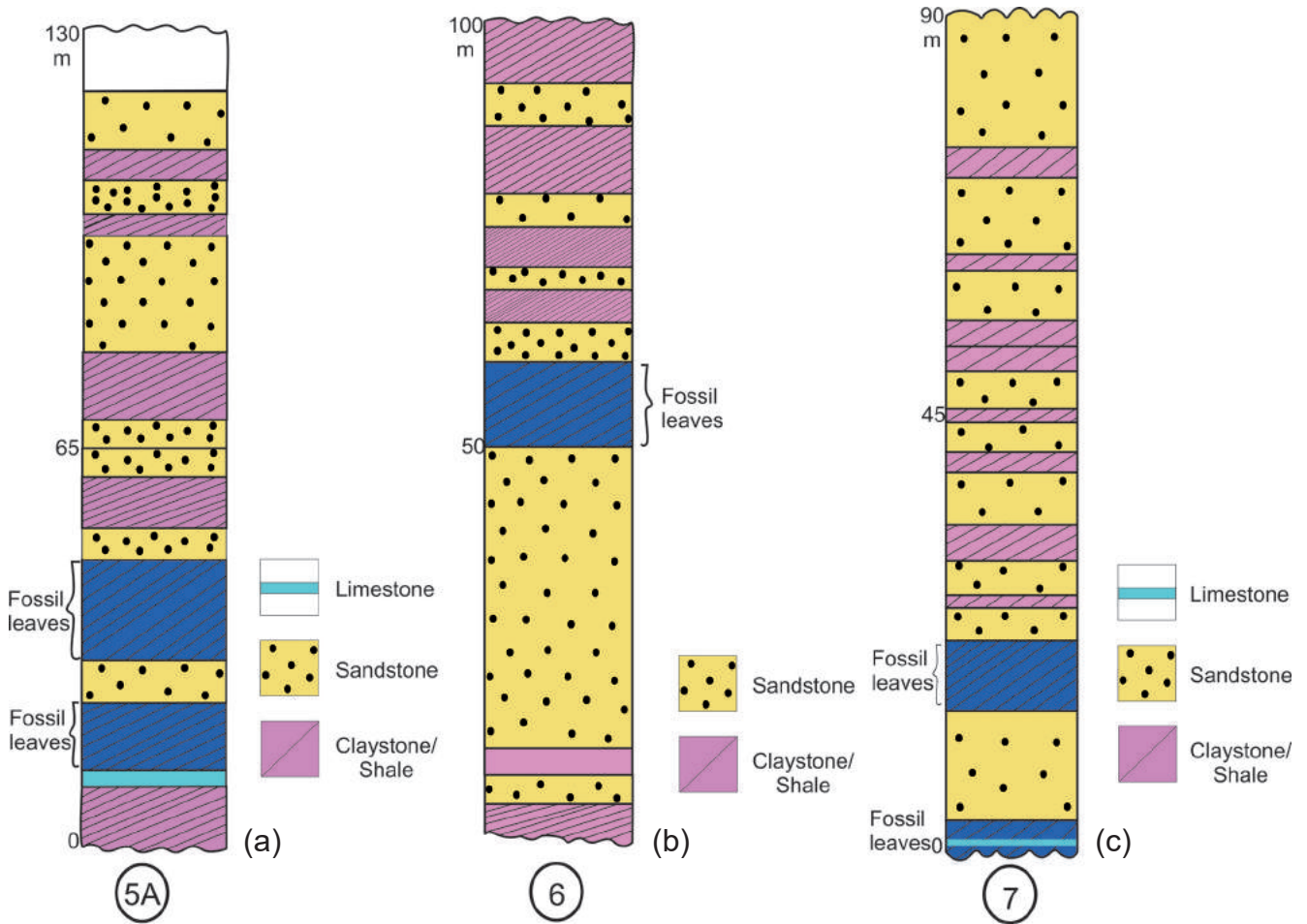


Fig. 4a-c—Showing Lithologs of profiles 5A, 6 and 7 respectively. The Lithologs also indicate fossiliferous beds and embedding matrices of Limestone, Sandstone and Claystone/ Shale.

along the Arjun River and the road leading to Ghorai covering a distance of 15 km (Figs 1, 2, 5). The sediments consist of clays, shales, sandstones and siltstones. The shales containing well preserved leaf and fruit impressions are generally thinly bedded and splintery in nature. Almost a complete and uninterrupted sequence of Churia Group is well exposed all along the road from Arjun Khola to Ghorai ranging in age from middle Miocene–middle Pleistocene (Figs 2, 5a–c). In this area, the Lower Churia Group is observed from Profile–1 to Profile–4 containing fine grained sandstone beds with variegated clay. From Profile–5 to Profile 8 (Masot Khola) the rocks are of Middle Churia Group (Figs 4, 5b, c). Above the Middle Churia Group again lies the Lower Churia Group in Profile 9–14 (Figs 2, 5). There are number of fossiliferous beds of mainly shales, siltstones and few fine grained types of sandstone yielded a variety of well preserved leaf, fruit and flower impressions. The Lower Churia Group comprises alternation of sandstone and mudstone beds of almost same thickness while in the Middle Churia Group, the thickness of sandstone beds is greater than the mudstone beds.

### MATERIAL AND METHODS

The fossil locality, Arjun Khola (27°53'42.8"N: 82°30'31.4"E) lies in the Dang District of Rapti Anchal, Nepal and is easily approachable by metalled road originating from Mahendra Highway about 3 km west of Lamhi (27°52'24.9"N: 82°32'22.4"E), a famous town of Deokhuri Valley (Figs 1, 2, 4, 5). The sections belonging to the Lower and Middle Siwalik (Churia) beds containing excellently preserved fossil leaf and fruit impressions are well exposed on both the sides of the road leading to Ghorai and also on both the banks of Arjun Khola River (Figs 2, 4, 5). The leaf–impressions are found on both grey and brown calcareous shales but they are more common and well preserved in the grey shale. A rich collection of well preserved leaf and fruit impressions was made from Profile 5A of Arjun Khola Road section (Figs 2, 4a, 5b). More than 500 specimens of leaves, fruits, seed and flower impressions were collected from nearly all the 14 profiles of the whole section (Figs 2, 4, 5). Out of them leaf impressions of 43 angiospermous genera and three fruits have been studied in the present work.



The leaf impressions were collected from surface exposures of Arjun Khola Siwalik section exposed on Arjun Khola to Ghorai Road in Deokhuri District of Nepal. The leaf impressions, preserved in grey shales, were studied either with hand lens or low power microscope under reflected light. The identification of leaf impressions has been done by the consulting a variety of herbarium sheets of dicotyledonous genera housed at Central National Herbarium (C.N.H), Sibpur Howrah, West Bengal. The photographs of leaf-impressions showing various morphological characters were taken by Nikon SLR Camera. As the recovered leaf-impressions closely resembled modern leaves, photographs of comparable modern leaves showing similar features were also taken in the same magnification and displayed along with those of the fossil leaves for close comparison.

International Code of Botanical Nomenclature (ICBN) has been followed and the fossil leaves have been named according to usual practice prevalent in the country and abroad. For naming the fossil specimens, generic names of extant taxa have been retained. For the description of leaf impressions, the terminology given by Hickey (1973), Dilcher (1974) and Ash *et al.*, (1999) has been followed. The families have been arranged according to Bentham and Hooker's system of classification.

Both the near living relative (NLR) and Foliar Physiognomy methods are used to estimate the palaeoclimate. The Co-existence intervals of MAT of all the near living relative species (comparable species) of Arjun Khola fossil assemblage have been obtained from Internet and through data from Indian Meteorological Department.

## DESCRIPTION AND SYSTEMATIC PALAEOBOTANY OF FOSSILS

### MONOCOTYLEDONS

#### Order—ZINGIBERALES

#### Family—MARANTACEAE

#### Genus—CLINOGYNE Salisb.

*Clinogyne ovatus* Awasthi & Prasad, 1990

(Pl. 17.9, 11)

*Material*—Single specimen.



Fig. 5—(a) Arjun Khola bridge on Mahendra High way Road leading to Ghorai. (b) Part of Profile-5A of Arjun Khola sequence showing exposed Middle Siwalik rocks, a variety of fossil leaves collected. (c) Part of Profile-7 of Arjun Khola sequence showing Middle Siwalik rocks with intercalation of claystone between thick sandstone beds.



*Description*—Leaf simple, bilaterally symmetrical, seemingly narrowly elliptical; preserved size 9.1 x 3.2 cm; apex slightly broken; base seemingly obtuse; margins entire; texture chartaceous, petiole not preserved; venation pinnate, craspedodromous; primary vein (1°) single, straight, stout, prominent; secondary veins (2°) numerous, very closely placed, angle of divergence (about 30°) narrow acute, opposite, running parallel towards the apex for a long distance; tertiary veins (3°) not clearly seen.

*Figured Specimen*—BSIP Museum Specimen No. 41079.

*Locality*—Profile 3 (27°54'24.0" N: 82°30'52.7" E), Arjun Khola–Ghorai Road section, Arjun Khola area, Deokhuri District, Rapti Anchal, western Nepal.

*Horizon and Age*—Lower Churia Group, Middle Miocene.

*Affinities*—The morphological features of the present fossil leaf such as bilaterally symmetrical, elliptical shape, craspedodromous venation, numerous, very closely placed secondary veins with narrow acute angle of divergence of the fossil leaf suggest affinity with the modern leaves of *Clinogyne dichotoma* (Roxb.) Salisb. of the family Marantaceae (C.N.H. Herbarium Sheet No. 468823; Pl. 17.10, 12).

So far three fossil leaves resembling the genus *Clinogyne* Salisb. have been reported from the Miocene sediments of India and Nepal. These are *Clinogyne ovatus* (Awasthi & Prasad, 1990) from upper Miocene of Surai Khola area, western Nepal, *Clinogyne* cf. *Clinogyne ovatus* from lower Miocene of Kasauli Formation, Himachal Pradesh, India (Arya & Awasthi, 1995) and *Clinogyne lishensis* from middle Miocene sediments of Darjeeling District, West Bengal, India (Antal & Prasad, 1995). By comparative study of above mentioned fossil leaves it was observed that, the present fossil leaf specimen showed nearest resemblance with earlier described specimen of Awasthi and Prasad's (1990) in being almost of same size and similar venation pattern especially parallel arrangement of secondary veins. The other specimens differ in their shape and size. Therefore, present fossil leaf has been described as *Clinogyne ovatus* Awasthi and Prasad.

The genus *Clinogyne* Salisb. consists about 20 species distributed in Bago, Taninthayi, Tropical Africa and Indian sub-continent. *Clinogyne dichotoma* (Roxb.) Salisb. is distributed in moist deciduous forests of sub-Himalayan tract, north-east Bangladesh, West Bengal, Assam, Myanmar and Malaysia (Willis, 1973).

## DICOTYLEDONS

### Order—DILLENALES

### Family—DILLENIACEAE

### Genus—DILLENIA L.

*Dillenia palaeoindica* Prasad & Prakash, 1984

(Pl. 1.1, 3, 5)

*Material*—Single specimen.

*Description*—Leaf simple, seemingly bilaterally symmetrical, elliptical; preserved size 6.8 x 3.7 cm; apex broken; base broken; finely serrate; entire undulate margins; texture chartaceous, petiole not preserved; venation pinnate, seemingly eucamptodromous; primary vein (1°) single, prominent, stout; secondary veins (2°) 10 pairs visible, angle of divergence (40°–60°) narrow to moderate, upper ones more acute than basal ones, 0.5 to 0.7 cm apart, alternate, unbranched; tertiary veins (3°) moderate, angle of origin RR type, percurrent, forked, straight to sinuous, predominantly alternate and close, oblique in relation to midvein.

*Figured Specimen*—BSIP Museum Specimen No. 41080.

*Locality*—Profile 5B (27°54'53.7" N: 82°31'05.2" E), Arjun Khola–Ghorai Road section, Arjun Khola area, Deokhuri District, Rapti Anchal, western Nepal.

*Horizon and Age*—Middle Churia Group, Upper Miocene.

*Affinities*—The important morphological features of the present fossil leaf such as elliptical shape, eucamptodromous venations, finely serrate margins, narrow to moderate angle of divergence of secondary veins, middle secondary veins more acute than basal ones, moderate, percurrent and sinuous. tertiary veins show close affinity with modern leaves of *Dillenia indica* L. of the family Dilleniaceae (C.N.H. Herbarium Sheet No. 31925; Pl. 1.2, 4, 6). The fossil leaf also resembles leaves of *Dillenia aurea* and *Dillenia parviflora* but differs from them in the nature of secondary veins. The basal secondary veins arise at right angles and are closely placed in the fossil.

Fossil leaf resembling the genus *Dillenia* has been described under the generic name *Dillenia* L. earlier with three known species. These are *Dillenia palaeocenica* Saporta and Marion, (1878) (in Berry, 1916) from the Lower Eocene of Belgium, *Dillenia alaskana* (Hollick, 1936) from the Tertiary of Alaska and *Dillenia palaeoindica* from the Lower Siwalik beds of Koilabas, Nepal (Prasad & Prakash, 1984) and Lower–Middle Siwalik sediments of Oodlabari, Darjeeling District, West Bengal (Antal & Awasthi, 1993). A comparison of the present fossil leaf with above fossil species revealed a close similarity with *Dillenia palaeoindica* (Prasad & Prakash, 1984). They resembled in shape, size and venation pattern. The present fossil leaf differed from the other two fossil leaves in having more acute angled secondary veins. The Arjun Khola fossil leaf is therefore, reported under *Dillenia palaeoindica* Prasad and Prakash.

*Dillenia* L. comprises about 60 species distributed in Tropical Asia, Indo–Malaysia and Australia. *Dillenia indica* L. is a moderate sized, round headed tree, distributed in moist evergreen forests at the base of Himalayas from Nepal eastwards, Assam, eastern Bengal, Myanmar, Valley of the Circar hills, Konkan, Kanara, Malabar, low country of Sri

Lanka and Malaya Peninsula. It also grows in moist parts of Madhya Pradesh, Andhra Pradesh, Tamil Nadu and South-east Asia (Chowdhury & Ghosh, 1958; Ridley, 1967; Gamble, 1972; Majumdar, 1979).

**Order—MAGNOLIALES**

**Family—ANNONACEAE**

**Genus—ANAXAGOREA A. St.–Hil.**

*Anaxagorea mioluzonensis* n. sp.

(Pl. 2.1, 2, 3, 4, 8)

*Material*—Three specimens.

*Description*—Leaves simple, bilaterally symmetrical, seemingly elliptical; preserved size 6.0–8.4 x 3.6–5.3 cm; apex broken; base seemingly acute; margins entire; petiole not preserved; texture chartaceous; venation pinnate, brochidodromous; primary vein (1°) single, straight, prominent, stout; secondary veins (2°) 4–8 pairs visible, angle of divergence (60°–70°) moderate to wide acute, 0.7 to 1.5 cm apart, straight before the margins but curved sharply before joining the super adjacent secondaries. Secondaries forming loop at acute to obtuse angles; tertiary veins (3°) fine, angle of origin usually RR type, percurrent, straight to sinuous, branched, oblique in relation to midvein, predominantly alternate and nearly distant.

*Holotype*—BSIP Museum Specimen No. 41081.

*Locality*—Profiles 5A (27°54'50.6" N; 82°31'00.4" E) and 5B (27°54'53.7" N; 82°31'05.2" E), Arjun Khola–Ghorai Road section, Arjun Khola area, Deokhuri District, Rapti Anchal, western Nepal.

*Horizon and Age*—Middle Churia Group, Upper Miocene.

*Etymology*—By adding the prefix 'mio' to the modern comparable species, *A. luzonensis*.

*Affinities*—Distinguishing features of the present fossil leaves such as bilaterally symmetrical, elliptical shape, acute base, brochidodromous venation, moderately acute angle

of divergence of secondary veins which are curved sharply upwards toward margins and joined to the super adjacent secondary forming loops at acute to obtuse angles and usually RR type tertiary veins indicate their affinity with modern leaves of *Anaxagorea luzonensis* A. St.–Hil. (C.N.H. Herbarium Sheet No. 12524; Pl. 2.6, 7, 9) of the family Annonaceae. A careful study of several herbarium specimens also revealed that the present fossil leaves also superficially resembled the species *Anaxagorea javanica* besides resembling others like *Erythrochiton* of family Rutaceae, *Pycnarrhanna planifolia*, *Pycnarrhanna manillensis* of family Menispermaceae and *Sabia paniculata* of the family Sabiaceae. But the latter leaves were distinguishable from the fossil on the basis of their secondary veins which were opposite and close, right to acute angled and greater in numbers.

There is no record of fossil leaves resembling the genus *Anaxagorea* A. St.–Hil., hence this is the first record in the Siwalik sediments of Arjun Khola area in western Nepal.

The genus *Anaxagorea* A. St.–Hil. comprises about 21 species distributed in Tropical regions of the world. Out of them 3 species are distributed in America and 3 in Sri Lanka to western Malaysia. *Anaxagorea luzonensis* A. Gray is a glabrous shrub distributed in Andaman, Penang hills, Malacca, Myanmar, Sri Lanka to Malaya Archipelago, Philippines (Hooker, 1872; Ridley, 1967; Brandis, 1971; Mabberley, 1997).

**Genus—MITREPHORA Hook. f. & Thomson**

*Mitrephora mioreticulata* n. sp.

(Pl. 3.1)

*Material*—Single specimen.

*Description*—Leaf simple, bilaterally symmetrical, seemingly oblong; preserved size 19.1 x 5.8 cm; apex slightly broken; base seemingly acute; margins entire; petiole not preserved; texture chartaceous; venation pinnate, eucamptodromous. Primary vein (1°) single, slightly curved, prominent, stout. Secondary veins (2°) 12 pairs visible, opposite to alternate, basal secondaries more acute than apical

**PLATE 1**

(Scale bar = 1 cm)



1. *Dillenia palaeoindica* Prasad & Prakash—Fossil leaf showing shape, size and venation pattern. Specimen No. 41080.
2. *Dillenia indica* L.—Modern leaf showing shape, size and venation pattern.
3. *Dillenia palaeoindica* Prasad & Prakash—A part of fossil leaf magnified to show details of alternate pattern and narrow to moderately acute angle of secondary veins.
4. *Dillenia indica* L.—A part of modern leaf magnified to show similar details of secondary veins.
5. *Dillenia palaeoindica* Prasad & Prakash—A part of fossil leaf magnified to show details of RR angle of origin of tertiary veins.
6. *Dillenia indica* L.—A part of modern leaf magnified to show similar details of tertiary veins.
7. *Dipterocarpus koilabasensis* Prasad *et al.*—Fossil leaf showing shape, size and venation pattern with obtuse base. Specimen No. 41091.
8. *Dipterocarpus turbinatus* Gaertner—Modern leaf showing similar shape, size and venation pattern with obtuse base.
9. *Dipterocarpus koilabasensis* Prasad *et al.*—A part of fossil leaf magnified to show details of tertiary veins especially its straight to sinuous pattern.
10. *Dipterocarpus turbinatus* Gaertner—A part of modern leaf magnified to show similar details of tertiary veins.




PLATE 1

ones, angle of divergence (40°–50°) acute, narrow to moderate, unbranched, 3.0 to 0.9 cm apart; tertiary veins (3°) fine, angle of origin RR type, pattern percurrent, simple, sometimes branched, opposite to alternate, usually oblique in relation to mid veins, approximately at right angles near the margins, close to sometimes distant.

*Holotype*—BSIP Museum Specimen No. 41084.

*Locality*—Profile 5A (27°54'50.6" N: 82°31'00.4" E), Arjun Khola–Ghorai Road section, Arjun Khola area, Deokhuri District, Rapti Anchal, western Nepal.

*Horizon and Age*—Middle Churia Group, Upper Miocene.

*Etymology*—By adding the prefix 'mio' to the name of modern comparable species, *M. reticulata*.

*Affinities*—Morphological features exhibited by the present fossil leaf such as oblong shape, acute base, entire margins, eucamptodromous venation, narrow to moderate acute angle of divergence of secondary veins, RR type tertiary veins running nearly right angle to mid vein near the margins, show closest affinity with the modern leaves of *Mitrephora reticulata* (Blume) Hook f. & Thomson of the family Annonaceae. The fossil leaf also resembles *Pseuduvaria reticulata* of the family Annonaceae (C.N.H. Herbarium Sheet No. 13373; Pl. 3.2) and *Terminalia tomentosa* of the family Combretaceae (C.N.H. Herbarium Sheet No. 8710) but differs in having small sized leaves and in angle of divergence of secondary veins.

So far, two fossil species showing resemblance with the extant genus *Mitrephora* Hook. f. & Thomson have been described from Siwalik sediments of India, Nepal and Bhutan. These are *Mitrephora siwalika* (Antal & Awasthi, 1993) from Oodlabari area, West Bengal, Surai Khola area, western Nepal (Prasad & Awasthi, 1996) and Siwalik sediments of Uttaranchal, India (Shashi *et al.*, 2006) and from Siwalik sediments of south eastern part of Bhutan (Prasad & Tripathi, 2000) and *Mitrephora miocenica* (Prasad *et al.*, 1997a) from Seria Naka, north–west of Tulsipur, Uttar Pradesh. On comparison of the present fossil with the above known species it has been observed that all the fossil leaves were smaller in size and of elliptical shape. Thus the present fossil leaf is described as new species, *Mitrephora mioreticulata*.

The genus *Mitrephora* Hook. f. & Thomson consists of about 40 species distributed in south–east Asia, western Malaysia, Malaya Peninsula, Tenasserim, Myanmar, Java, Assam, Chittagong and north–east India. *Mitrephora*

*reticulata* (Blume) Hook f. & Thomson is a small tree distributed in evergreen forests of Myanmar, S. Siam (Trang), Tenasserim, Java and Malaya Peninsula (Gamble, 1972; Hooker, 1882; Ridley, 1967; Brandis, 1971; Mabberley, 1997).

**Genus—UVARIA L.**

*Uvaria miolucida* n. sp.

(Pl. 8.5, 7)

*Material*—Single specimen.

*Description*—Leaf simple, bilaterally symmetrical, narrow oblong; preserved size 14.9 x 3.3 cm; apex acuminate; base broken; margins entire; petiole not preserved; texture chartaceous; venation pinnate; eucamptodromous; primary vein (1°) single, straight, prominent, stout; secondary veins (2°) about 15 pairs visible, angle of divergence (60°–70°) moderate to wide, acute, 0.4 to 1.2 cm apart, branched. All secondary veins uniformly curved upwards and sometimes branched near the margins, apical secondaries much more branched as compare to lower secondaries, intersecondary veins present, simple, branched. Tertiary veins (3°) fine, angle of origin RR type, percurrent, opposite to alternate, random, close, reticulate and oblique in relation to mid vein.

*Holotype*—BSIP Museum Specimen No. 4108.

*Locality*—Profile 5A (27°54'50.6" N: 82°31'00.4" E), Arjun Khola–Ghorai Road section, Arjun Khola area, Deokhuri District, Rapti Anchal, western Nepal.

*Horizon and Age*—Middle Churia Group, Upper Miocene.

*Etymology*—By adding the prefix 'mio' to the name of modern comparable species, *Uvaria lucida*.

*Affinities*—The characteristic features of the present fossil leaf such as bilaterally symmetrical, narrow oblong shape, acuminate apex, entire margins, eucamptodromous venation, uniformly curved upward and branched secondary veins, presence of intersecondary veins; RR, percurrent, opposite to alternate and random, reticulate tertiary veins undoubtedly indicate affinity with the modern leaves of *Uvaria lucida* Benth. (C.N.H. Herbarium Sheet No. 54916; Pl. 8.6, 8) of the family Annonaceae. The fossil leaf also shows near resemblance with *Uvaria narum* (C.N.H. Herbarium Sheet No. 54052) of the family Annonaceae.

## PLATE 2

(Scale bar = 1 cm)



- |  |  |
|--|--|
| <p>1–3. <i>Anaxagorea mioluzonensis</i> n. sp.—Fossil leaves showing shape, size and brochidodromous venation pattern. Specimen Nos. 41081 (Holotype) and 41082–41083.</p> <p>4. <i>Anaxagorea mioluzonensis</i> n. sp.—A part of fossil leaf magnified to show details of loop formation of secondary veins at acute to obtuse angle before the margin.</p> <p>5. <i>Anaxagorea luzonensis</i> A. Gray—A part of modern leaf magnified to</p> | <p>show similar details of secondary veins.</p> <p>6, 7. <i>Anaxagorea luzonensis</i> A. Gray—Modern leaves showing similar shape, size and venation pattern as Figs 1–3.</p> <p>8. <i>Anaxagorea mioluzonensis</i> n. sp.—A part of fossil leaf magnified to show RR, percurrent and nearly distant tertiary veins.</p> <p>9. <i>Anaxagorea luzonensis</i> A. Gray—A part of modern leaf magnified to show similar details of tertiary veins.</p> |
|--|--|




PLATE 2

Three fossil leaves resembling the genus *Uvaria* L. have been previously recorded from the Siwalik sediments of India. These are *Uvaria siwalica*, from Lower Siwalik sediments of Kathgodam, Nainital District, Uttarakhand (Prasad, 1994c); *Uvaria ghisia*, from Lower Siwalik sediment, near Oodlabari, Darjeeling District, West Bengal, India (Antal & Prasad, 1998); Middle Miocene (Siwalik) sediments of Sub-Himalayan zone, near Seria Naka and Koilabas, western Nepal (Prasad & Dwivedi, 2008); *Uvaria siwalica*, from Middle Siwalik sediments (Upper Miocene) Darjeeling District, West Bengal (Prasad *et al.*, 2015). A comparison with above mentioned fossils revealed that present fossil leaf was very much different in having a narrow oblong shape and showing different arrangement of secondary and intersecondary veins. Therefore, present fossil leaf is described as a new species, *Uvaria miolucida*.

The genus *Uvaria* L. consists of about 110 species distributed in the tropical to sub-tropical regions of the Eastern Hemisphere, Myanmar and Malaya. *Uvaria lucida* Benth. is an erect or scandent shrub distributed in dry evergreen forest of E. Kenya, Tanzania, Somalia (Harvey & Sonder, 1894; Mabberley, 1997).

**Order—RANUNCULALES**

**Family—MENISPERMACEAE**

**Genus—TINOSPORA Miers**

*Tinospora siwalika* n. sp.

(Pl. 4.1, 3, 5)

*Material*—Single specimen.

*Description*—Leaf simple, bilaterally symmetrical, ovate; preserved size 3.4 x 1.2 cm; apex acute; base cordate; margins entire; texture chartaceous; venation pinnate, eucamptodromous; primary vein (1°) single, straight, prominent, stout; secondary veins (2°) 5–6 pairs visible, alternate to opposite, angle of divergence (about 45°), lower pairs of secondary veins narrow to moderate, unbranched, 0.5 to 0.8 cm apart; tertiary veins (3°) poorly preserved, fine, angle of origin RR type, percurrent, straight to slightly sinuous, branched, predominantly alternate and close, oblique in relation to mid vein.

*Holotype*—BSIP Museum Specimen No. 41086.

*Locality*—Profile 5A (27°54'50.6" N: 82°31'00.4" E), Arjun Khola–Ghorai Road section, Arjun Khola area, Deokhuri District, Rapti Anchal, western Nepal.

*Horizon and Age*—Middle Churia Group, Upper Miocene.

*Etymology*—Named after Siwalik Formation.

*Affinities*—The present fossil leaf shows a close affinity with modern leaves of *Tinospora cordifolia* (Willd.) Miers (C.N.H. Herbarium Sheet No. 15420; Pl. 4.2, 4, 6) of the family Menispermaceae, on account of features such as bilaterally symmetrical, ovate shape; acute apex; cordate base; eucamptodromous venation; secondary veins showing moderately acute angle of divergence, alternate to opposite; tertiary veins with RR, percurrent, straight to slightly sinuous, branched, oblique in relation to mid vein. Besides the above, the fossil leaf also resembles leaves of the following modern taxa *Tinospora sagittata*, *T. merrilliana*, *T. dissitiflora* and *T. rumphii* of family Menispermaceae but differs in shape, size and nature of secondary veins which run upward for a long distance.

There is no earlier record of fossil leaf resembling the genus *Tinospora* Miers from the Cenozoic sediments of India. Its record from the Siwalik sediments of Arjun Khola area, western Nepal is the first record and hence it is described as a new species, *Tinospora siwalika* n. sp.

The genus *Tinospora* Miers comprises about 32 species distributed in Tropical Asiatic and African regions. *Tinospora cordifolia* (Willd.) Miers is a glabrous, succulent, climbing shrub, distributed in mixed deciduous forests of India except colder hills, southern India, Kumaon to Assam, Myanmar, Konkan to Ceylon (Gamble, 1972; Hooker, 1882; Mabberley, 1997).

**Order—MALPIGHIALES**

**Family—ACHARIACEAE (FLACOURTIACEAE)**

**Genus—HYDNOCARPUS Gaertner**

*Hydnocarpus mioalpinus* Prasad, 2006

(Pl. 4.7, 9)

*Material*—Single specimen.

*Description*—Leaf simple, slightly asymmetrical, lanceolate; preserved size 8.5 x 3.5 cm; apex acute; base obtuse, asymmetrical; margins entire; petiole indistinct;

**PLATE 3**

(Scale bar = 1 cm)



1. *Mitrephora mioreticulata* n. sp.—Fossil leaf showing oblong shape, large size, acute apex and eucamptodromous venation pattern. Specimen No. 41084 (Holotype).
2. *Mitrephora reticulata* Hook f. & Thomson—Modern leaf showing similar shape, size, apex and venation pattern.



PLATE 3

texture coriaceous; venation pinnate, eucamptodromous; primary vein (1°) single, prominent, stout; secondary veins (2°) 6–7 pairs visible, 0.6–1.8 cm apart, usually alternate, unbranched, angle of divergence about 60°, moderately acute, uniformly curved upwards and running long distance before joining the super adjacent secondaries; tertiary veins (3°) fine, poorly preserved, angle of origin RR type, percurrent, straight to sinuous, branched, predominantly alternate and close, oblique in relation to mid vein.

*Figured Specimen*—BSIP Museum Specimen No. 41087.

*Locality*—Profile 5A (27°54'50.6" N: 82°31'00.4" E), Arjun Khola–Ghorai Road section, Arjun Khola area, Deokhuri District, Rapti Anchal, western Nepal.

*Horizon and Age*—Middle Churia Group, Upper Miocene.

*Affinities*—The characteristic features of the present fossil leaf such as lanceolate shape; acute apex; obtuse base; eucamptodromous venation; usually alternate, unbranched, moderately acute angle of divergence of secondary veins which curve upwards and run a long distance before joining the super adjacent secondaries; tertiary veins RR type, percurrent, having oblique relation to mid vein, collectively suggest a close affinity with modern leaves of *Hydnocarpus alpinus* Wight of family Achariaceae (Flacourtiaceae) (C.N.H. Herbarium Sheet No. 3712; Pl. 4.8, 10). The present fossil leaf also resembles modern leaves of *Hydnocarpus subfalcata* (C.N.H. Herbarium Sheet No. 33603) and *Hydnocarpus castanea* (C.N.H. Herbarium Sheet No. 366) but differs in possessing only 4–5 pairs of secondary veins.

Five fossil leaves resembling the genus *Hydnocarpus* Gaertner are reported from Lower and Middle Siwalik sediments of India and Nepal. *Hydnocarpus palaeokurzii*, from Lower–Middle Siwalik sediments of Oodlabari, Darjeeling District, West Bengal (Antal & Awasthi, 1993) and Kathgodam, Uttarakhand (Prasad, 1994c); *Hydnocarpus mioalpinus*, from Lower Siwalik sequence of Himachal Pradesh, India (Prasad, 2006); *Hydnocarpus siwalicus* and *Hydnocarpus chorkholaensis* from Siwalik sediments of Surai

Khola sequence, western Nepal (Prasad & Awasthi, 1996) and *Hydnocarpus ghishiensis*, from Middle Siwalik sediment of (Upper Miocene) Darjeeling District, West Bengal, India (Prasad *et al.*, 2015). In comparing the present fossil leaf with all above known species, the new leaf was found to be different from all except *Hydnocarpus mioalpinus* (Prasad, 2006) on account of its lanceolate shape, large size and slightly curved secondary veins. However, it resembled *Hydnocarpus mioalpinus* (Prasad, 2006) in shape, size and venation pattern. Therefore the present fossil leaf is assigned same species, *Hydnocarpus mioalpinus*.

The genus *Hydnocarpus* Gaertner consists of about 40 species distributed in Indo–Malayan regions of tropical Asia. *Hydnocarpus alpinus* Wight is a large tree, commonly found on the eastern side of Nilgiris and Western Ghats in India and Sri Lanka (Hooker, 1872; Brandis, 1971; Gamble, 1972; Mabberley, 1997).

#### Genus—RYPARIA (RYPAROSA) Blume

##### *Ryparia arjunksihalaensis* n. sp.

(Pl. 5.1, 2, 4)

*Material*—Two specimens.

*Description*—Leaves simple, bilaterally symmetrical, elliptical; preserved size 14.3 x 6.5 cm and 13.5 x 7.6 cm; apex acute; base broken; broadly undulate margins; petiole not preserved; texture chartaceous; venation pinnate, eucamptodromous; primary vein (1°) single, straight, prominent, stout; secondary veins (2°) thick, unbranched, 7 pairs visible, angle of divergence (about 60°) moderately acute, 2.8 to 4.5 cm apart, alternate, uniformly curved upward joining the super adjacent secondary veins; tertiary veins (3°) fine, angle of origin RR type, percurrent, branched, straight to sinuous, predominantly alternate, usually distant, oblique in relation to mid vein.

*Holotype*—BSIP Museum Specimen No. 41088.

#### PLATE 4

(Scale bar = 1 cm)



1. *Tinospora siwalika* n. sp.—Fossil leaf showing shape, size, and special base and venation pattern. Specimen No. 41086 (Holotype).
2. *Tinospora cordifolia* (Willd.) Miers—Modern leaf showing similar shape, size, base and venation pattern.
3. *Tinospora siwalika* n. sp.—A part of fossil leaf magnified to show details of straight to slightly sinuous pattern of tertiary veins.
4. *Tinospora cordifolia* (Willd.) Miers—A part of modern leaf magnified to show similar details of tertiary veins.
5. *Tinospora siwalika* n. sp.—Apical part of the fossil leaf magnified to show acute apex.
6. *Tinospora cordifolia* (Willd.) Miers—Apical part of the modern leaf magnified to show similar detail of apex.
7. *Hydnocarpus mioalpinus* Prasad—Fossil leaf showing shape, size, nature of base, apex and venation pattern. Specimen No. 41087.
8. *Hydnocarpus alpinus* Wight—Modern leaf showing similar shape, size, apex, base and venation pattern.
9. *Hydnocarpus mioalpinus* Prasad—A part of the fossil leaf magnified to show details of predominantly alternate and close tertiary veins.
10. *Hydnocarpus alpinus* Wight—A part of the modern leaf magnified to show similar details of tertiary veins.
11. *Isoptera siwalica* Prasad *et al.*—Fossil leaf showing shape, size and venation pattern. Specimen No. 41093.
12. *Isoptera boreneensis* Scheff. ex Burck n. sp.—A modern leaf showing similar shape, size and venation pattern.
13. *Isoptera siwalica* Prasad *et al.*—A part of fossil leaf magnified to show details of secondary veins which are sharply curved upward near the margin and RR tertiary veins.
14. *Isoptera boreneensis* Scheff. ex Burck n. sp.—A part of modern leaf magnified to show similar details of secondary and tertiary veins.






PLATE 4

*Locality*—Profile 5A (27°54'50.6" N: 82°31'00.4" E), Arjun Khola–Ghorai Road section, Arjun Khola area, Deokhuri District, Rapti Anchal, western Nepal.

*Horizon and Age*—Middle Churia Group, Upper Miocene.

*Etymology*—After the name of fossil locality, Arjun Khola.

*Affinities*—Features of the present fossil leaves like elliptical shape, acute apex, eucamptodromous venation, unbranched secondary veins showing moderately acute angle of divergence which are uniformly curved upwards joining super adjacent secondaries; usually RR, percurrent and distant tertiary veins strongly indicate a close affinity with modern leaves of *Ryparia caesia* Blume ex Baill. (Syn. *Ryparosa caesia* Kurz ex King.; C.N.H. Herbarium Sheet No. 33850; Pl. 5.3, 5) of family Achariaceae. The fossil leaves also resemble the modern leaves of *Ryparia scratchier*, *Ryparia kunstleri* but differ from them in the nature of secondary and tertiary veins which are distantly placed.

So far, there is only one record of fossil leaves resembling the genus *Ryparia* (*Ryparosa*) Blume from the Siwalik sediments of Koilabas, western Nepal under the form species *Ryparosa prekunstelri* (Prasad, 1990a) which differs from present fossil leaves in being smaller in size and having distantly placed secondary veins. Hence, the Arjun Khola fossil leaf is being described as a new species, *Ryparia arjunkskholensis*.

The genus *Ryparia* (*Ryparosa*) Blume consists of 18 tropical species distributed in Indo–Malaya and Indonesia (Willis, 1973). *Ryparia caesia* Blume ex Baill. is a small tree commonly found in the rain forests of India, often near streams in Andaman and Nicobar Islands, Malaya Peninsula, Indonesia and New Guinea (Brandis, 1971; Mabberley, 1997).

#### Family—CALOPHYLLACEAE

#### Genus—CALOPHYLLUM L.

#### *Calophyllum mioelatum* n. sp.

(Pl. 8.1, 3)

*Material*—Single specimen.

*Description*—Leaf simple, bilaterally symmetrical, narrow lanceolate; preserved size 15.7 x 2.4 cm; apex broken; base slightly broken seemingly acute; margins

entire; petiole not preserved; texture coriaceous; venation pinnate, craspedodromous; primary vein (1°) single, almost straight, prominent, stout; secondary veins (2°) numerous unbranched, angle of divergence (80°–90°) nearly at right angles, less than 0.1 cm apart, very closely placed, opposite to alternate, running almost parallel before joining the margins, unbranched; tertiary veins (3°) not seen.

*Holotype*—BSIP Museum Specimen No. 41145.

*Locality*—Profile 7 (27°55'25.7" N: 82°30'57.9" E), Arjun Khola–Ghorai Road section, Arjun Khola area, Deokhuri District, Rapti Anchal, western Nepal.

*Horizon and Age*—Middle Churia Group, Upper Miocene.

*Etymology*—By adding a prefix 'Mio' in the name of comparable species, *C. elatum*.

*Affinities*—Distinguishing features of the present fossil leaf such as narrow lanceolate shape, seemingly acute base craspedodromous venation, secondary veins opposite to alternate running almost parallel to each other and showing nearly right angle divergence show close similarity with the modern leaves of *Calophyllum elatum* Bedd. (C.N.H. Herbarium Sheet No. 284; Pl. 8.2, 4) of the family Calophyllaceae.

Fossil leaves resembling the genus *Calophyllum* L. have been described under two generic names *Calophyllum* L. and *Calophyllaceophyllum* from the Tertiary sediments of India and abroad. *Calophyllum* L. includes five species, i.e. *Calophyllum pliogenicum* Krasser (1903) from Ouricanga, Brazil, *C. nathorstii* (Geyler) Krausel and *Calophyllum* sp. Krausel (1929) from Sumatra, *C. masensis* Pons (1978) from Colombia and *C. suraikholaensis* from the Siwalik sediments of Surai Khola, Nepal (Awasthi & Prasad, 1990), Oodlabari, West Bengal (Antal & Awasthi, 1993), Kathgodam, Uttarakhand (Prasad, 1994c), Papumpare, Arunachal Pradesh (Khan *et al.*, 2011), Kerala Coast (Awasthi & Srivastava, 1992), Paleocene of Cherrapunji (Ambwani, 1991) and Oligocene of Makum Coalfield, Assam (Awasthi & Mehrotra, 1995). *Calophyllaceophyllum* constitutes only one species, *C. eocenicum* reported from Eocene sediments of Vastan Lignite, western India (Singh *et al.*, 2015).

A comparison with above fossils showed that the present fossil leaf differed from above mentioned ones in being of narrow lanceolate shape, large size with a larger number of secondary veins. Therefore, the present fossil leaf has been described here as new species *Calophyllum mioelatum*.

#### PLATE 5 (Scale bar = 1 cm)



- 1,2. *Ryparia arjunkskholensis* n. sp.—Fossil leaves showing shape, size and venation pattern especially alternate pattern of secondary veins which are curved upward to join super adjacent secondaries. Specimen No. 41088 (Holotype).
3. *Ryparia caesia* Blume ex Baill.—Modern leaf showing similar shape, size, venation pattern and other morphological features.
4. *Ryparia arjunkskholensis* n. sp.—A part of fossil leaf magnified to show details venation pattern.
5. *Ryparia caesia* Blume ex Baill.—A part of modern leaf magnified to show similar details venation pattern.



PLATE 5

The genus *Calophyllum* L. comprises about 187 species chiefly distributed in Tropical Asia with a few in America. *Calophyllum elatum* Bedd. is a tall tree growing in evergreen forests of Western Ghats and adjoining hills from North Kanara to Travancore and Sri Lanka (Hooker, 1872; Brandis, 1971; Gamble, 1972; Mabberley, 1997).

### Order—MALVALES

### Family—DIPTEROCARPACEAE

### Genus—ANISOPTERA Korth.

### *Anisoptera palaeoscaphula* n. sp.

(Pl. 9.1)

*Material*—Single specimen.

*Description*—Leaf simple, bilaterally symmetrical, elliptical; preserved size 12.1 x 6.0 cm; apex acute to acuminate; base appearing obtuse; margins entire; petiole not preserved; texture chartaceous; venation pinnate, eucamptodromous to brochidodromous; primary vein (1°) single, straight, moderately thick towards base, prominent, stout; secondary veins (2°) about 15 pairs visible, angle of divergence (60°–75°), moderate to widely acute, basal pairs arising at wider angle, 0.5 to 1.2 cm apart, unbranched, uniformly curving upwards sometime joining super adjacent secondary veins and forming a loop in the apical region; tertiary veins (3°) fine with angle of origin RR type, percurrent, straight to sinuous, branched, predominantly alternate and close, oblique in relation to mid vein.

*Holotype*—BSIP Museum Specimen No. 41089.

*Locality*—Profile 5A (27°54'50.6" N: 82°31'00.4" E), Arjun Khola–Ghorai Road section, Arjun Khola area, Deokhuri District, Rapti Anchal, western Nepal.

*Horizon and Age*—Middle Churia Group, Upper Miocene.

*Etymology*—By adding the prefix 'palaeo' to the modern comparable species, *Anisoptera scaphula*.

*Affinities*—Morphological features of the present fossil leaf like elliptical shape, acute to acuminate apex, obtuse base eucamptodromous to brochidodromous venation, uniformly upward curving secondary veins sometimes joining super adjacent secondaries and turning upwards to form a loop like structure apically, fine tertiary veins with RR type angle of

origin, percurrent, straight to sinuous, branched, oblique in relation to mid vein indicated affinity with modern leaves of *Anisoptera scaphula* (Roxb.) Pierre (C.N.H. Herbarium Sheet No. 51008; Pl. 9.2) of the family Dipterocarpaceae.

So far there is no record of fossil leaf resembling the genus *Anisoptera* Korth. from the Siwalik sediments. Occurrence of present fossil leaf in the Siwalik sediments of Arjun Khola area, western Nepal is the first record and hence is being described as a new species *Anisoptera palaeoscaphula*. Fossil woods and a fruit wing resembling the genus *Anisoptera* Korth. have been reported earlier from Siwalik as well as other Cenozoic sediments of India (Yadav, 1989; Sen & Bera, 2005).

The genus *Anisoptera* Korth. consists of about 5 species distributed in Malaya Peninsula, Archipelago to New Guinea. *Anisoptera scaphula* (Roxb.) Pierre is a tall tree distributed in Bangladesh, Malaysia, Myanmar, Thailand, Vietnam and south east Australia to western Malaya (Hooker, 1882; Mabberley, 1997).

### Genus—SHOREA Roxb. ex C.F. Gaertner

### *Shorea siwalika* Antal & Awasthi, 1993

(Pl. 7.1–3, 6, 7, 10, 11)

*Material*—Three specimens.

*Description*—Leaves simple, bilaterally symmetrical, oblong to elliptical; preserved size 6.5–10.3 x 2.9–4.1 cm; apex acute; base obtuse to rounded; margins entire; petiole not preserved; texture chartaceous; venation pinnate, eucamptodromous; primary vein (1°) single, straight, prominent, stout; secondary veins (2°) about 14–15 pairs visible, angle of divergence moderate (60°–70°), unbranched, usually alternate, rarely opposite, 0.2, 0.4 or 0.6 cm apart, running straightly upwards to join the margin, curvature more pronounced near the margins, upper secondaries more acute than veins of lower part of lamina; tertiary veins (3°) poorly preserved, almost straight, angle of origin RR to AO–RR type, percurrent, almost straight, branched, alternate to opposite, close, oblique in relation to mid vein.

*Figured Specimen*—BSIP Museum Specimen No. 41090.

*Locality*—Profile 7 (27°55'25.7" N: 82°30'57.9" E), Arjun Khola–Ghorai Road section, Arjun Khola area, Deokhuri District, Rapti Anchal, western Nepal.

*Horizon and Age*—Middle Churia Group, Upper Miocene.

### PLATE 6

(Scale bar = 1 cm)



- |   |  |
|---|--|
| 1. <i>Dipterocarpus palaeoindicus</i> n. sp.—Fossil leaf showing shape, size and venation pattern. Specimen No. 41092 (Holotype). | 3. <i>Dipterocarpus palaeoindicus</i> n. sp.—A part of fossil leaf magnified to show details of tertiary veins.  |
| 2. <i>Dipterocarpus indicus</i> Bedd.—Modern leaf showing similar details of shape, size and venation pattern.                    | 4. <i>Dipterocarpus indicus</i> Bedd.—A part of modern leaf magnified to show similar details of tertiary veins. |



PLATE 6

*Affinities*—Characteristic features of the present fossil leaves such as bilaterally symmetrical, oblong to elliptical shape; obtuse base; eucamptodromous venation; moderately acute angle of divergence of secondary veins which run uniformly upwards to join the margins and usually AO–RR, percurrent tertiary veins indicate close similarity with modern leaves of *Shorea* Roxb. of the family Dipterocarpaceae. To determine specific affinity of the fossil leaves, the herbarium sheets of all available species of this genus were critically examined and closest similarity was seen with leaves of *Shorea assamica* Dyer. The fossil leaf of *S. assamica* resembled in shape, size and venation pattern (C.N.H. Herbarium Sheet No. 51752; Pl. 7.4, 5, 8, 9, 12).

Fossil leaves resembling taxon *Shorea* Roxb. ex C. F. Gaertner have been described earlier as *Shorea siwalika* from Siwalik of Darjeeling District of West Bengal (Antal & Awasthi, 1993); *Shorea miocenica* from Siwalik of Oodlabari, Darjeeling District, West Bengal (Antal & Prasad, 1996b) and from Siwalik of Tinau Khola, Nepal (Konomatsu & Awasthi, 1999); *Shorea bengalensis* from Siwalik sediments (Middle Miocene) of Darjeeling District, West Bengal (Antal & Prasad, 1997); *Shorea neoassamica* Prasad from Siwalik of Kathgodam, Uttarakhand (Prasad, 1994c) and the East Kameng District of Arunachal Pradesh (Joshi & Mehrotra, 2007); *Shorea palaeoridleyana* Joshi and Mehrotra (2007) from east Kameng District of Arunachal Pradesh (Joshi & Mehrotra, 2007), *Shorea eutrapizifolia* from Koilabas area western Nepal (Prasad *et al.*, 1999); *Shorea palaeostellata* from Siwalik of Surai Khola, western Nepal (Prasad & Pandey, 2008); *Shorea palaeocurtisii* from Middle Miocene of Koilabas, western Nepal (Prasad & Dwivedi, 2008) and *Shorea nepalensis* from the Siwalik of Binai Khola, Nepal (Konomatsu & Awasthi, 1999). A comparison of above mentioned fossil species with the present fossil leaves showed closest similarity with *Shorea siwalika* (Antal & Awasthi, 1993). The fossil leaves are similar in size and venation pattern, Hence the present leaf is assigned to *Shorea siwalika*.

The genus *Shorea* Roxb. ex C. F. Gaertner consists of about 167 species distributed throughout the world mainly in south–east Asia, Sri Lanka, India, Myanmar, Malaysia and Philippines. About 100 species of the taxon grow throughout the tropical parts of Indo–Malayan region. *Shorea assamica* Dyer is a large gregarious tree found growing in evergreen forests of Upper Assam at the foot of Naga Hills, in Sibsagar

and Lakhimpur District (Pearson & Brown, 1932; Gamble, 1972).

### Genus—DIPTEROCARPUS Gaertner

#### *Dipterocarpus koilabasensis* Prasad *et al.*, 1999

(Pl. 1.7, 9)

*Material*—Single specimen.

*Description*—Leaf simple, bilaterally symmetrical, widely elliptical; preserved size 7.2 x 4.0 cm; apex broken; base obtuse; undulate margins; petiole not preserved; texture chartaceous; venation pinnate, craspedodromous; primary vein (1°) single, straight, moderately thick, prominent, stout; secondary veins (2°) 6 pairs visible, angle of divergence moderately acute (about 50°), opposite to alternate, 0.5 to 1.0 cm apart, arising straightly but curving near the margins; tertiary veins (3°) fine, angle of origin usually RR type, percurrent, straight to sinuous, branched, predominantly alternate and close, oblique in relation to mid vein.

*Figured Specimen*—BSIP Museum Specimen No. 41091.

*Locality*—Profile 5A (27°54'50.6" N: 82°31'00.4" E), Arjun Khola–Ghorai Road section, Arjun Khola area, Deokhuri District, Rapti Anchal, western Nepal.

*Horizon and Age*—Middle Churia Group, Upper Miocene.

*Affinities*—Most of the features of the present fossil leaf like bilaterally symmetrical, widely elliptical shape, obtuse base, craspedodromous venation, opposite to alternate secondary veins showing moderately acute angle of divergence but becoming sharply curved near the margins, usually RR, percurrent, straight to sinuous tertiary veins indicate close affinity with the modern leaves of *Dipterocarpus turbinatus* Gaertner of the family Dipterocarpaceae (C.N.H. Herbarium Sheet No. 50540; Pl. 1.8, 10).

About five records of fossil leaves of the genus *Dipterocarpus* Gaertner are known from the Siwaliks of India and Nepal. These are *Dipterocarpus siwalicus* from Balugoloa, Himachal Pradesh (Lakhanpal & Guleria, 1987); Oodlabari, Darjeeling District, West Bengal (Antal & Prasad, 1996b); Siwalik sediments of Kathgodam, Uttarakhand (Prasad, 1994c); Surai Khola area, western Nepal (Awasthi & Prasad, 1990) and Lower Siwalik beds of Koilabas area, western Nepal (Prasad, 1990b); *Dipterocarpus koilabasensis*

### PLATE 7

(Scale bar = 1 cm)



- |   |  |
|---|--|
| <p>1–3. <i>Shorea siwalika</i> Antal &amp; Awasthi—Fossil leaves showing shape, size and venation pattern. Specimen No. 41090.</p> <p>4, 5. <i>Shorea assamica</i> Dyer—Modern leaves showing similar shape, size and venation pattern.</p> <p>6, 7. <i>Shorea siwalika</i> Antal &amp; Awasthi—Magnified part of fossil leaf showing details of tertiary veins.</p> <p>8, 9. <i>Shorea assamica</i> Dyer—Magnified part of a modern leaf showing</p> | <p>similar details of tertiary veins.</p> <p>10, 11. <i>Shorea siwalika</i> Antal &amp; Awasthi—Apical parts of the fossil leaves showing acute apices and usually alternate to rarely opposite pattern of secondary veins.</p> <p>12. <i>Shorea assamica</i> Dyer—Apical part of the modern leaf showing similar apex and arrangement of secondary veins.</p> |
|---|--|




PLATE 7

from Koilabas area, western Nepal (Prasad *et al.*, 1999); *Dipterocarpus suraikholaensis* Prasad and Pandey from Siwalik of Surai Khola (Prasad & Pandey, 2008) and Arjun Khola area in western Nepal (Prasad & Gautam, 2016); *Dipterocarpus miocenicus* and *D. nepalensis* from Siwalik of Arjun Khola area, western Nepal (Prasad & Gautam, 2016).

Comparison of the present fossil leaf with those described earlier showed a similarity with the fossil leaf of *Dipterocarpus koilabasensis* (Prasad *et al.*, 1999), as both leaves had similar venation pattern. The present fossil leaf is therefore, assigned to *D. koilabasensis*.

The presence of *Dipterocarpus* in the Arjun Khola area indicates that the age of the fossil beds may not be older than Lower Miocene since all the known fossil records of *Dipterocarpus* from the Indian sub-continent are confined to Neogene only.

The taxon *Dipterocarpus* Gaertner comprises of about 69 species distributed in The Indo-Malayan regions, South India, East Bengal, Assam, Andaman Island, Sri Lanka and Myanmar. *Dipterocarpus turbinatus* Gaertner is an evergreen tree distributed in evergreen forests of Cachar, Chittagong Hills and in Tropical forest of Myanmar and Andaman Islands (Hooker, 1882; Kanjilal, 1936; Brandis, 1971; Gamble, 1972; Mabberley, 1997).

#### Genus—DIPTEROCARPUS Gaertner

##### *Dipterocarpus palaeoindicus* n. sp.

(Pl. 6.1, 3)

*Material*—Single specimen.

*Description*—Leaf simple, bilaterally symmetrical, elliptical; preserved size 15.7 x 4.8 cm; apex and base broken; margins entire; petiole not preserved; texture chartaceous; venation pinnate, craspedodromous to eucamptodromous; primary vein (1°) single, straight, prominent, stout; secondary veins (2°) 11 pairs visible, angle of divergence narrowly acute (about 55°), lower secondaries almost straight but shallowly curved near the margins, opposite to alternate, 0.8 to 1.4 cm apart; tertiary veins (3°) poorly preserved, angle of origin usually RR type, percurrent, straight to sinuous, branched,

predominantly alternate and close, oblique in relation to mid vein.

*Holotype*—BSIP Museum Specimen No. 41092.

*Locality*—Profile 5A (27°54'50.6" N: 82°31'00.4" E), Arjun Khola—Ghorai Road section, Arjun Khola area, Deokhuri District, Rapti Anchal, western Nepal.

*Horizon and Age*—Middle Churia Group, Upper Miocene.

*Etymology*—By adding the prefix 'palaeo' to the modern comparable species, *Dipterocarpus indicus*.

*Affinities*—The distinguishing features of the present fossil leaf such as bilateral symmetry, elliptical shape; craspedodromous venation; single, straight, prominent, stout, primary vein; opposite to sub-opposite secondary veins showing narrowly acute angle of divergence but becoming shallowly curved near the margins, usually RR, percurrent oblique, straight to sinuous tertiaries indicated its affinity with the modern leaves of *Dipterocarpus indicus* Bedd. of the family Dipterocarpaceae (C.N.H. Herbarium Sheet No. 62474; Pl. 6.2, 4). The fossil leaf also resembled modern leaves of *Dipterocarpus turbinatus*, but differs in being of smaller size and showing sub-opposite to alternate closely placed secondary veins.

Fossil leaf resembling the genus *Dipterocarpus* Gaertner has been enumerated earlier in this text. A comparison of the present fossil leaf with the earlier known species revealed the new leaf being quite different on account of lesser distance between two lower secondaries. The fossil leaf was thus described as a new species, *Dipterocarpus palaeoindicus* n. sp.

The genus *Dipterocarpus* Gaertner consists of about 69 species distributed in the Indo-Malayan regions, South India, E. Bengal, Myanmar, Andaman Islands and Ceylon. *Dipterocarpus indicus* Bedd. is a lofty tree distributed in the evergreen forests of Malabar, Travancore, Western Ghats from north Kanara to southwards (Brandis, 1971; Gamble, 1972; Mabberley, 1997).

#### Genus—ISOPTERA Scheff. ex Burck

##### *Isoptera siwalica* Prasad *et al.*, 1999

(Pl. 4.11, 13)

### PLATE 8

(Scale bar = 1 cm)



- |   |  |
|---|--|
| <p>1. <i>Calophyllum mioelatum</i> n. sp.—Fossil leaf showing shape, size and venation pattern. Specimen No. 41145.</p> <p>2. <i>Calophyllum elatum</i> Bedd.—Modern leaf showing similar shape, size and venation pattern.</p> <p>3. <i>Calophyllum mioelatum</i> n. sp.—A part of fossil leaf magnified to show details of numerous and opposite to alternate pattern of secondary veins.</p> <p>4. <i>Calophyllum elatum</i> Bedd.—A part of modern leaf magnified to show similar details of secondary veins.</p> | <p>5. <i>Uvaria miolucida</i> n. sp.—Fossil leaf showing shape, size and venation pattern. Specimen No. 41085 (Holotype).</p> <p>6. <i>Uvaria lucida</i> Benth.—Modern leaf showing similar shape, size and venation pattern.</p> <p>7. <i>Uvaria miolucida</i> n. sp.—A part of fossil leaf magnified to show details of intersecondary and tertiary veins.</p> <p>8. <i>Uvaria lucida</i> Benth.—A part of modern leaf magnified to show similar details of intersecondary and tertiary veins.</p> |
|---|--|






PLATE 8

*Material*—Single specimen.

*Description*—Leaf simple, seemingly asymmetrical, elliptical; preserved size 7.4 x 3.9 cm; apex not preserved and base obtuse; margins entire; petiole not preserved; texture chartaceous; venation pinnate, eucamptodromous; primary vein (1°) single, straight, prominent, stout; secondary veins (2°) 9 pairs visible, alternate, unbranched, angle of divergence narrow to moderately acute, 0.8 to 0.9 cm apart, slightly bent upwards and again uniformly curved near the margins (about 40°–50°); tertiary veins (3°) angle of origin RR type, branched, percurrent, almost straight to nearly sinuous, predominantly alternate and close, oblique in relation to mid vein.

*Figured Specimen*—BSIP Museum Specimen No. 41093.

*Locality*—Profile 5B (27°54'53.7" N: 82°31'05.2" E), Arjun Khola–Ghorai Road section, Arjun Khola area, Deokhuri District, Rapti Anchal, western Nepal.

*Horizon and Age*—Middle Churia Group, Upper Miocene.

*Affinities*—Distinguishing features of the present fossil leaf like bilaterally symmetrical, elliptical shape, eucamptodromous venation; straight, prominent primary vein; alternate secondary veins with narrowly acute angle of divergence, showing sharp curvature near the margins; RR, percurrent, straight to nearly sinuous tertiary veins indicated an affinity with the modern leaves of *Isoptera boreneensis* Scheff. ex Burck of the family Dipterocarpaceae (C.N.H. Herbarium Sheet No. 52123; Pl. 4.12, 14).

So far, only one fossil leaf resembling modern leaves of *Isoptera boreneensis* Scheff. ex Burck has been reported from Koilabas area, Nepal (Prasad *et al.*, 1999) under the form species *Isoptera siwalica*. On comparison, the present fossil leaf was found to be very similar to the above known species in shape, size and venation pattern. Hence the new fossil leaf was assigned to *Isoptera siwalica*.

The genus *Isoptera* Scheff. ex Burck comprises of only three species growing in Tropical forest of western Malaysia (Willis, 1973). *Isoptera boreneensis* Scheff. ex Burck is a large tree distributed in the evergreen forests of Pahang, Tenjai, Borneo, Banka, Myanmar, Java, Sumatra and Malaya Peninsula (Ridley, 1967; Brandis, 1971).

**Family**—MALVACEAE

**Genus**—STERCULIA L.

*Sterculia arjunksiholaensis* n. sp.

(Pl. 13.1)

*Material*—Single specimen.

*Description*—Leaf simple, bilaterally symmetrical, narrowly oblong, preserved size 15.3 x 3.2 cm; apex attenuate; base seemingly acute; margin apically and basally dentate; texture chartaceous; venation pinnate, eucamptodromous to rarely brochidodromous; primary vein (1°) single, straight, stout, prominent; secondary veins (2°) about 10 pairs visible, 0.5 to 1.5 cm apart, alternate, unbranched, angle of divergence moderately acute (50°–65°), sometimes forming loop near the margins; intersecondary veins simple; tertiary veins (3°) poorly preserved, angle of origin usually RR, percurrent, straight to sinuous, branched, predominantly alternate, close to distant, oblique to right angled in relation to mid vein.

*Holotype*—BSIP Museum Specimen No. 41098.

*Locality*—Profile 3 (27°54'24.0"N: 82°30'52.7" E) Arjun Khola–Ghorai Road section, Arjun Khola area, Deokhuri District, Rapti Anchal, western Nepal.

*Horizon and Age*—Lower Churia Group, Middle Miocene.

*Etymology*—After the name of fossil locality, Arjun Khola from where fossil was collected.

*Affinities*—Characteristic features of the fossil leaf such as bilaterally symmetrical, narrowly oblong shape; attenuate apex; eucamptodromous to brochidodromous venation; moderately acute angle of divergence of alternately arranged secondary veins, forming a loop near the margins; presence of simple intersecondary veins and usually RR, percurrent, predominantly alternate and close to distant tertiaries undoubtedly indicated its affinity with the modern leaves of *Sterculia hamiltonii* (Kuntze) Adelb. (C.N.H. Herbarium Sheet No. 25803; Pl. 13.2). of the family Malvaceae.

So far, four fossil leaves resembling the genus *Sterculia* L. have been reported from Lower and Middle Siwalik sediments of India and Nepal. These are *Sterculia kathgodamense* Prasad from Lower Siwalik sediments of Balia River beds, Kathgodam, Uttarakhand (Prasad, 1994c) and Middle Siwalik sediments of Arjun Khola, Lamhi, Deokhuri District, western Nepal (Prasad *et al.*, 2013); *Sterculia tertiara* (Shashi *et al.*, 2006) from Lower Siwalik sediments of Purniyagiri near Tanakpur, Uttarakhand; *Sterculia mioensifolia* and *Sterculia premontana* from Lower and Middle Siwalik sediments of Surai Khola, western Nepal (Prasad & Pandey, 2008). One fossil fruit having affinity with the same genus has also been reported from Tikat Prabhat Formation of Makum Coalfield,

**PLATE 9**  
(Scale bar = 1 cm)



- |  |   |
|--|---|
| <p>1. <i>Anisoptera palaeoscaphula</i> n. sp.—Fossil leaf showing shape, size and venation pattern. Specimen No. 41089 (Holotype).</p> <p>2. <i>Anisoptera scaphula</i> (Roxb.) Pierre—Modern leaf showing similar shape, size and venation pattern.</p> <p>3. <i>Cayratia palaeojaponica</i> n. sp.—Fossil leaflet showing shape, size and venation pattern. Specimen No. 41102 (Holotype).</p> | <p>4. <i>Cayratia japonica</i> (Thunb.) Gagnep.—Modern leaflet showing similar shape, size and venation pattern.</p> <p>5. <i>Cayratia palaeojaponica</i> n. sp.—A part of fossil leaflet magnified to show details of venation pattern.</p> <p>6. <i>Cayratia japonica</i> (Thunb.) Gagnep.—A part of modern leaflet magnified to show similar venation pattern.</p> |
|--|---|



PLATE 9

Tinsukia District, Assam, under the form species *Sterculia palaeovillosa* (Mehrotra, 2000b). A comparison of the present fossil leaf with all the above mentioned fossil species revealed that the former varied from other species in shape, size and venation pattern. The new fossil leaf is narrowly oblong in shape showing more numbers of secondary veins compared to others. Hence, it has been described as a new species, *Sterculia arjunkholaensis*.

The genus *Sterculia* L. comprises about 150 species distributed in Australia, India, Myanmar and tropics of both the hemispheres but is especially abundant in tropical Asia. *Sterculia hamiltonii* (Kuntze) Adelb. is a shrub distributed in North-east India, south-east Asia, sub-Tropical Himalayas (Nepal to Bhutan), Assam and Myanmar (Brandis, 1971; Gamble, 1972; Mabberley, 1997).

#### Family—TILIACEAE

#### Genus—GREWIA L.

#### *Grewia palaeodisperma* n. sp.

(Pl. 11.1, 2, 5, 7)

*Material*—Three specimens.

*Description*—Leaves simple, bilaterally symmetrical, elliptical; preserved size 6.5–7.7 x 2.5–4.6 cm; apex seems to be acute; base obtuse; margins distinctly finely dentate; texture chartaceous; venation acrodromous, basal imperfect; primary vein (1°) three (one mid and 2 lateral) arising from the base; mid and lateral primaries giving off secondary veins; secondary veins from lateral primaries running towards the margins uniformly curving upwards, veins stout, straight, prominent; secondary veins (2°) branched, opposite to sub-opposite, acute angled, showing narrowly acute to moderate angle of divergence (about 40°–50°); intersecondary veins arise from primaries, simple; tertiary veins (3°) fine, opposite to alternate, close, angle of origin AO–RR, percurrent, branched, oblique in relation to mid vein.

*Holotype*—BSIP Museum Specimen No. 41094.

*Locality*—Profile 5A (27°54'50.6" N: 82°31'00.4" E), Arjun Khola–Ghorai Road section, Arjun Khola area, Deokhuri District, Rapti Anchal, western Nepal.

*Horizon and Age*—Middle Churia Group, Upper Miocene.

*Etymology*—By adding the prefix 'palaeo' to the modern comparable species, *Grewia disperma*.

*Affinities*—Morphological features exhibited by the present fossil leaves like bilaterally symmetrical, elliptical shape, acute apex, obtuse base, acrodromous imperfect venation, three primary veins (1°), one mid primary arising at leaf base and two lateral primaries sending off secondaries towards the margins, narrow to moderately acute angle of divergence of opposite to sub-opposite secondary veins, presence of intersecondary veins, AO–RR percurrent and branched tertiary veins, all suggest affinity with modern leaves of genus *Grewia* L. of family Tiliaceae. A critical study of Herbarium sheets of different species of this genus showed leaves of *Grewia paniculata* (C.N.H. 61996), *Grewia serrulata* (C.N.H. 124258), *Grewia scrabrida* (C.N.H. 61556) and *Grewia microcos* (C.N.H. 61932) varied in shape, size and number of secondary veins from the present fossil leaves while, the leaves of *Grewia disperma* Rottler ex Spreng (C.N.H. Herbarium Sheet No. 3318; Pl. 11.3, 4, 8) showed closest similarity with the present fossil leaves having similar shape, size and venation pattern.

Fossil leaves resembling the genus *Grewia* L. were earlier reported from Cenozoic sediments of India and Nepal. Two fossil leaves were also reported from Siwalik sediments of Darjeeling District, West Bengal under the name *Grewia ghishia* from Ghish River section (Antal & Awasthi, 1993) and *Grewia tistaensis* (Antal & Prasad, 1998) from Sevoke Road section near Tista River Bridge. Both differ from the present fossil leaves in being of smaller size and showing marked serrations. Another fossil leaf reported from Late Cenozoic sediments of Mahuadanr, Palamau District, Jharkhand (Srivastava *et al.*, 1992) differs from the present fossil leaves especially in venation pattern. Fossil leaves like *Grewia mallotophylla* described from Siwalik of Arung Khola, west Nepal (Konomatsu & Awasthi, 1999) *Grewia sahnii* and *Grewia garoensis* from Tura Formation of Meghalaya, India (Mehrotra, 2000a) differ from the present fossil leaves in the nature of their secondary veins. A comparison of the present fossil with another species *Grewia kathgodamensis* (Prasad *et al.*, 2004) from Siwalik of Uttarakhand, India, revealed that the two leaves were quite different as the latter was of small size and showed a different secondary vein pattern.

#### PLATE 10

(Scale bar = 1 cm)



1. *Euphoria churiaensis* n. sp.—Fossil leaf showing shape, size and venation pattern. Specimen No. 41104 (Holotype).
2. *Euphoria cinerea* (Turcz.) Radlk.—Modern leaf showing similar shape, size and venation pattern.
3. *Euphoria churiaensis* n. sp.—A part of fossil leaf magnified to show details of tertiary veins.
4. *Euphoria cinerea* (Turcz.) Radlk.—A part of modern leaf magnified to show similar details of tertiary veins.
5. *Harpullia siwalica* Prasad & Awasthi—Fossil leaves showing shape, size and venation pattern. Specimen Nos. 41108–41109.
6. *Harpullia arborea* (Blanco) Radlk.—Modern leaf showing similar shape, size and venation pattern.
7. *Harpullia siwalica* Prasad & Awasthi—A part of fossil leaf in Fig. 5, magnified to show details of tertiary veins.
8. *Harpullia arborea* (Blanco) Radlk.—A part of modern leaf magnified to show similar details of tertiary veins.




PLATE 10

Therefore, the present fossil leaves are described as a new species, *Grewia palaeodisperma*.

The genus *Grewia* L. comprises of about 150 species distributed in Indo–Malayan and most of the hotter regions of the old world. Some of Indian species are endemic and others common to Tropical Africa. *Grewia disperma* Rottler ex Spreng. is a small tree growing in eastern and southern India from Nepal, Sikkim, Khasi Hills, Martaban, Tropical Africa, Malaya Island and Australia (Hooker, 1872; Mabberley, 1997).

### Genus—GREWIA L.

#### *Grewia nepalensis* n. sp.

(Pl. 12.1, 3)

*Material*—Single specimen.

*Description*—Leaf simple, bilaterally symmetrical, lanceolate; preserved size 14.0 x 3.8 cm; apex seemingly attenuate; base obtuse, equilateral; margins distinctly finely dentate; texture coriaceous; venation acrodromous; primary vein (1°) five (one mid and 4 laterals) basal, one mid primary and two lateral primaries running towards the apex, branching curved towards the apex as secondary vein; veins arising at right angles from mid and lateral primaries at nearly right angle, branched, predominantly alternate and close.

*Holotype*—BSIP Museum Specimen No. 41097.

*Locality*—Profile 3 (27°54'24.0" N: 82°30'52.7" E) Arjun Khola–Ghorai Road section, Arjun Khola area, Deokhuri District, Rapti Anchal, western Nepal.

*Horizon and Age*—Lower Churia Group, Middle Miocene.

*Etymology*—Named After the country of Nepal where the fossil localities are situated.

*Affinities*—Important features of the present fossil leaf like bilaterally symmetrical, lanceolate shaped; obtuse base; acrodromous venation; five primary veins, one mid primary and two lateral primaries running toward the apex and limited secondaries in apical region indicate a strong affinity with modern leaves of *Grewia salvifolia* Heyne ex Roth (C.N.H. Herbarium Sheet No. 35; Pl. 12.2, 4) of the family Tiliaceae.

About six fossil leaves resembling the genus *Grewia* L. have been reported from the Cenozoic sediments of India

and Nepal. They are listed below along with their characters (Table 2).

A detailed comparative study of all the above species revealed that the present fossil leaf was entirely different from leaves mentioned in Table 2. Therefore, a new species *Grewia nepalensis* is being instituted for the present fossil leaf.

The extant genus *Grewia* L. consists of 150 species growing specifically in the Tropical region of Asia, Africa and Australia. *Grewia* is confined to the Tropical and sub–Tropical regions of the old World, i.e. Africa, Madagascar, Arabia, India, Myanmar, Ceylon, Andaman–Nicobar, Malaya Peninsula, East Indies, Indo–China, extending to North Australia. The genus is fairly represented in India. About 34 species are found in the Indian sub–continent. *Grewia salvifolia* Heyne ex Roth is a shrub or small tree distributed in dry and arid regions of north–west India and the Deccan Plateau (Brandis, 1971; Gamble, 1972; Willis, 1973; Mabberley, 1997).

### Order—SAPINDALES

#### Family—RUTACEAE

#### Genus—ERYTHROCHITON Nees & Mart.

#### *Erythrochiton masotkholaensis* n. sp.

(Pl. 14.1, 3)

*Material*—Single specimen.

*Description*—Leaf simple, bilaterally symmetrical, obovate; preserved size 12.0 x 4.0 cm; apex incomplete; base attenuate; margins entire; texture chartaceous; venation pinnate; brochidodromous; primary vein (1°) single, straight, prominent, stout; secondary veins (2°) 9 pairs visible, 1.2 to 2.0 cm apart, alternate to opposite, unbranched, angle of divergence about 50°–60°, running upwards to join super adjacent secondary at moderately acute to obtuse angle and forming a distinct loop before the margins; intersecondary veins present, simple, rare; tertiary veins (3°) fine, angle of origin AO–RR, percurrent, straight to sinuous, branched, predominantly alternate, close to distant, oblique in relation to mid vein.

### PLATE 11

(Scale bar = 1 cm)



- 1, 2. *Grewia palaeodisperma* n. sp.—Fossil leaves showing obtuse base and imperfect basal acrodromous venation pattern. Specimen Nos. 41094 (Holotype) and 41095–41096.
- 3, 4. *Grewia disperma* Rottler ex Spreng.—Modern leaves showing similar obtuse base and acrodromous venation pattern.
5. *Grewia palaeodisperma* n. sp.—Fossil leaf showing acute apex and opposite to sub–opposite pattern of secondary veins.
6. *Grewia disperma* Rottler ex Spreng.—A part of modern leaf showing similar acute apex and opposite to sub–opposite pattern of secondary veins.
7. *Grewia palaeodisperma* n. sp.—A part of fossil leaf magnified to show details of tertiary veins.
8. *Grewia disperma* Rottler ex Spreng.—A part of modern leaf magnified to show similar details of tertiary veins.
- 9, 10. *Commiphora precaudata* Shashi *et al.*—Fossil leaves showing morphological details such as ovate to elliptic shape, small size, attenuate to sharply acute apex and wide obtuse base. Specimen No. 41100.
- 11, 12. *Commiphora caudata* (Wight & Arn.) Engl.—Modern leaf showing similar morphological details as the fossil leaves.




PLATE 11

Table 2—Showing a list of fossil species of *Grewia* L. from the Cenozoic sediments of India and Nepal. (“Characters” indicate features of difference with the present fossil)

Species	Fossil Locality/ Period	Characters
<i>Grewia ghishia</i> Antal & Awasthi, 1993	Lower–Middle Siwalik Oodlabari, Darjeeling District, West Bengal, India	Size smaller (6.2 x 1.9 cm), narrowly elliptical shape and simple craspedodromous venation type.
<i>Grewia tistaensis</i> Antal & Prasad, 1998	Lower Siwalik, Oodlabari, Darjeeling District, West Bengal	Size 11.3 x 5.8 cm, widely elliptical shape, craspedodromous venation type.
<i>Grewia mallotophylla</i> Konomatsu & Awasthi, 1999	Arung Khola and Binai Khola formations of Churia Group (Siwalik), west central Nepal	Size 9.0 x 6.0 cm, ovate to elliptical shape, venation type acrodromous and two strongly developed secondary veins arising from a single point at the base.
<i>Grewia kathgodamensis</i> Prasad <i>et al.</i> , 2004	Lower Siwalik, Middle Miocene, Gola River beds near Jamrani, Kathgodam, Nainital District, Uttarakhand	Size smaller (4.4 x 6.2 cm), elliptical to widely elliptical, craspedodromous venation type.
<i>Grewia sahnii</i> (Lakhanpal) Mehrotra, 2000a	Tura Formation (Upper Paleocene) of Nangwalbibra, Garo Hills, Meghalaya, India	Size 9.0 x 4.0 cm, elliptical shape, basal imperfect acrodromous venation type.
<i>Grewia garoensis</i> (Lakhanpal) Mehrotra, 2000a	Tura Formation (Upper Paleocene) of Nangwalbibra, Garo Hills, Meghalaya, India	Size 11.5 x 4.4 cm, asymmetrical, narrowly ovate shape.

*Holotype*—BSIP Museum Specimen No. 41099.

*Locality*—Profile 5A (27°54'50.6" N: 82°31'00.4" E), Arjun Khola–Ghorai Road section, Arjun Khola area, Deokhuri District, Rapti Anchal, western Nepal.

*Horizon and Age*—Middle Churia Group, Upper Miocene.

*Etymology*—After the name of small village ‘Masot Khola’ located near the collection site.

*Affinities*—On account of features like bilateral symmetry, obovate shape, obtuse apex, attenuate base, brochidodromous venation, alternate to opposite secondary veins running upwards to join super adjacent secondaries at acute to obtuse angle and forming a distinct loop before the margins, presence of intersecondary veins, AO–RR, percurrent, close to distant tertiaries show nearest affinity with the modern leaves of *Erythrochiton brasiliensis* Nees & Mart. (C.N.H. Herbarium Sheet No. 73403; Pl. 14.2, 4) of the family Rutaceae.

There is no record of fossil leaves resembling the genus *Erythrochiton* Nees & Mart. from the Cenozoic sediments

of India. Occurrence of present fossil leaf in the Siwalik sediments of Arjun Khola area, western Nepal, is the first record from the area and hence described as a new species *Erythrochiton masotkholaensis*.

The genus *Erythrochiton* Nees & Mart. consists of about 7 species distributed throughout eastern Africa. *Erythrochiton brasiliensis* Nees & Mart. is a small tree or shrub found to grow in America, East Bolivia, Peru, South Brazil, etc. (Mabberley, 1997).

#### Family—BURSERACEAE

#### Genus—COMMIPHORA Jacq.

#### *Commiphora precaudata* Shashi *et al.*, 2008

(Pl. 11.9, 10)

*Material*—Two specimens.

#### PLATE 12

(Scale bar = 1 cm)

- Grewia nepalensis* n. sp.—Fossil leaf showing shape, size and venation pattern. Specimen No. 41097 (Holotype).
- Grewia salvifolia* Heyne ex Roth—Modern leaf showing similar shape, size and venation pattern.
- Grewia nepalensis* n. sp.—A part of fossil leaf magnified to show acrodromous venation pattern with five primary veins (one mid vein and 4 laterals), two arising at the base and two are super basal.
- Grewia salvifolia* Heyne ex Roth—A part of modern leaf magnified to show similar details of venation pattern.
- Berchemia balugoloensis* Lakhanpal—Fossil leaf showing shape, size and venation pattern. Specimen No. 41101.
- Berchemia floribunda* (Wall.) Brongn.—Modern leaf showing similar shape, size and venation pattern.
- Berchemia balugoloensis* Lakhanpal—A part of fossil leaf magnified to show alternate to sub–opposite secondary and percurrent tertiary veins.








PLATE 12

*Description*—Leaves simple, bilaterally symmetrical to slightly asymmetrical, ovate to elliptical; preserved size 3.9–5.0 x 2.4–2.7 cm; apex attenuate to acuminate; base obtuse; margins entire; texture chartaceous; venation pinnate, eucamptodromous; primary vein (1°) single, straight, prominent, stout; secondary veins (2°) 6–7 pairs visible, 0.5–0.7 cm apart, usually alternate to rarely opposite, angle of divergence moderately acute (60°), intersecondary veins present, rarely simple; tertiary veins (3°) fine, angle of origin RR to AO, percurrent, straight to sinuous, sometimes branched, alternate to opposite and close, oblique in relation to mid vein.

*Figured Specimen*—BSIP Museum Specimen No. 41100.

*Locality*—Profile 5A (27°54'50.6" N: 82°31'00.4" E), 6B (27°55'24.5" N: 82°31'1.3" E), Arjun Khola–Ghorai Road section, Arjun Khola area, Deokhuri District, Rapti Anchal, western Nepal.

*Horizon and Age*—Middle Churia Group, Upper Miocene.

*Affinities*—The characteristic features of the present fossil leaves such as slightly asymmetry, ovate to elliptical shape, attenuate to acuminate apex, widely obtuse base, entire margins, pinnate, eucamptodromous venation; usually alternate to rarely opposite secondary veins, showing moderately acute angle of divergence, presence of intersecondary veins; RR to AO, percurrent, straight to sinuous tertiary veins, show close similarity with modern leaves of *Commiphora caudata* (Wight & Arn.) Engl. of the family Burseraceae (C.N.H. Herbarium Sheet No. 57900; Pl. 11.11, 12).

So far, there is only one report of a fossil leaf resembling the genus *Commiphora* Jacq. from Lower Siwalik sediments of Tanakpur area, Champawat District, Uttarakhand. The form species is named *Commiphora precaudata* (Shashi *et al.*, 2008). A comparison of this specimen with the presently described fossil leaves revealed close similarity in shape, size and venation pattern (especially moderately acute angle of divergence of secondary veins) and predominantly alternate, close tertiary veins. Therefore, the new fossil leaves are assigned to the same species *Commiphora precaudata* (Shashi *et al.*, 2008).

The genus *Commiphora* Jacq. includes about 190 species distributed in Africa, Madagascar, Arabia, Ceylon and south America. *Commiphora caudata* (Wight & Arn.) Engl. is a

medium sized deciduous tree, distributed in Peninsular India, Kerala and Sri Lanka (Mabberley, 1997).

### Order—ROSALES

### Family—RHAMNACEAE

### Genus—BERCHEMIA Necker ex DC.

### *Berchemia balugoloensis* Lakhanpal, 1967

(Pl. 12.5, 7)

*Material*—Single specimen.

*Description*—Leaf simple, bilaterally symmetrical, elliptical to ovate; preserved size 6.3 x 3.2 cm; apex unknown; base seemingly acute; margins entire; texture chartaceous; venation pinnate; eucamptodromous; primary vein (1°) single, prominent, stout; secondary veins (2°) 10 pairs visible, 0.4 to 0.10 cm apart, alternate to sub-opposite, unbranched, angle of divergence narrowly to moderately acute (40°–50°); tertiary veins (3°) showing angle of origin RR, percurrent, almost straight, branched, predominantly alternate and close, oblique in relation to mid vein.

*Figured Specimen*—BSIP Museum Specimen No. 41101.

*Locality*—Profile 5B (27°54'53.7" N: 82°31'05.2" E), Arjun Khola–Ghorai Road section, Arjun Khola area, Deokhuri District, Rapti Anchal, western Nepal.

*Horizon and Age*—Middle Churia Formation, Upper Miocene.

*Affinities*—Bilaterally symmetrical leaf showing elliptical to ovate shape, acute base, entire margins; chartaceous texture, eucamptodromous venation, alternate to sub-opposite unbranched secondary veins with narrowly to moderately acute angle of divergence, percurrent, almost straight, branched tertiary veins, angle of origin RR show closest likeness with modern leaves of *Berchemia floribunda* (Wall.) Brongn. of the family Rhamnaceae (C.N.H. Herbarium Sheet No. 88786; Pl. 12.6).

Three fossil species resembling the genus *Berchemia* Necker ex DC. have been reported from Siwalik sediments of India and Nepal. These are *Berchemia balugoloensis* (Lakhanpal, 1967) from Siwalik sediments of Jawalamukhi Himachal Pradesh, *Berchemia siwalika* (Tripathi *et al.*, 2002) from Siwalik sediments of Jarva, Uttar Pradesh and Siwalik

### PLATE 13

(Scale bar = 1 cm)



1. *Sterculia arjunkholaensis* n. sp.—Fossil leaf showing narrow oblong shape, large size and eucamptodromous to brochidodromous venation pattern. Specimen No. 41098 (Holotype).
2. *Sterculia hamiltonii* (Kuntze) Adelb.—Modern leaf showing similar shape, size and venation pattern.
- 3–5. *Arytera (Ratonia DC.) miolittoralis* n. sp.—Fossil leaf showing ovate shape, attenuate apex and brochidodromous to eucamptodromous venation pattern. Specimen Nos. 41110 (Holotype) and 41111–41112.
6. *Arytera (Ratonia DC.) littoralis* Blume—Modern leaf showing similar shape, size, apex and venation pattern.
7. *Arytera (Ratonia DC.) miolittoralis* n. sp.—A part of fossil leaf (Fig. 5) magnified to show details of secondary and tertiary veins.



PLATE 13

(Kimin Formation) of Arunachal Pradesh, India (Khan *et al.*, 2011) and *Berchemia nepalensis* from Lower Churia (Siwalik) sediments of Koilabas area, western Nepal (Prasad & Dwivedi, 2008). A comparison of the presently described leaf with fossil leaves of *Berchemia siwalika* (Tripathi *et al.*, 2002) and *Berchemia nepalensis* (Prasad & Dwivedi, 2008) showed difference in space between two secondaries and lower secondary veins were more deeply curved. However, when compared to the third species *Berchemia balugoloensis* Lakhnapal, morphological features of the Arjun Khola fossil showed maximum similarity in venation pattern especially in the arrangement of secondary veins, which turned upwards to join the super-adjacent secondaries. The present fossil leaf is therefore, described under the same species, *Berchemia balugoloensis* Lakhnapal.

*Berchemia* Necker ex DC. consists of 11 species distributed in eastern Asia, Tropical Africa and Tropical region of North America. *Berchemia floribunda* (Wall.) Brongn. is a large, erect climbing shrub distributed in the Himalayan and sub-Himalayan zone of Jhelum to Bhutan and Sikkim, Khasi hills, eastern Bengal and Myanmar (Gamble, 1972; Hooker, 1872; Brandis, 1971; Mabberley, 1997).

#### Order—VITALES

#### Family—VITACEAE

#### Genus—CAYRATIA Juss.

#### *Cayratia palaeojaponica* n. sp.

(Pl. 9.3, 5)

*Material*—Single specimen.

*Description*—Leaflet bilaterally symmetrical, elliptical; preserved size 3.8–7.0 x 2.2–3.1 cm; apex acute; base acute to nearly attenuate; margins indistinctly dentate; texture thick chartaceous; venation pinnate, eucamptodromous; primary vein (1°) single, straight, prominent; secondary veins (2°) 7 pairs visible, 1.0 to 1.5 cm apart, uniformly curved towards the margins, alternate to opposite, unbranched, angle of divergence moderately acute about (50°–60°); tertiary veins (3°) poorly preserved, angle of origin usually RR, percurrent,

almost straight, predominantly alternate, close to nearly distant, oblique in relation to mid vein.

*Holotype*—BSIP Museum Specimen No. 41102.

*Locality*—Profile 5A (27°54'50.6" N: 82°31'00.4" E), Arjun Khola–Ghorai Road section, Arjun Khola area, Deokhuri District, Rapti Anchal, western Nepal.

*Horizon and Age*—Middle Churia Group, Upper Miocene.

*Etymology*—By adding prefix 'palaeo' to the name of modern comparable species, *Cayratia japonica*.

*Affinities*—Morphological features of the fossil leaflet such as bilateral symmetry, elliptical shape; acute apex, acute to attenuate base, indistinctly dentate margins, eucamptodromous venation; secondary veins alternate to opposite, uniformly curving towards margins, and AO–RR, percurrent tertiary veins suggest close resemblance with leaves of the modern *Cayratia japonica* (Thunb.) Gagnep. (C.N.H. Herbarium Sheet No. 1252; Pl. 9.4, 6) of the family Vitaceae. The presently described fossil leaf also resembles some extant leaves of *Vitis bracteolata*, *V. oxyphylla*, *V. dubians* and *tetrastigma*, *dubium* but differs in the shape and nature of secondary veins.

So far, there is no fossil record of the genus *Cayratia* Juss. from Cenozoic sediments of Indian sub-continent. The present fossil leaflet from Arjun Khola is the first record of the taxon from the area and hence is described as a new species, *Cayratia palaeojaponica*.

The genus *Cayratia* Juss. consists of about 65 species which are distributed in the Northern Hemisphere, tropics and sub tropics of Asia, Africa and Polynesia. *Cayratia japonica* (Thunb.) Gagnep. is a woody climber found to grow in Khasi Hills, Silhet, Chittagong and Malacca (Hooker, 1872).

#### Order—SAPINDALES

#### Family—SAPINDACEAE

#### Genus—ARYTERA (RATONIA DC.) Blume

#### *Arytera (Ratonia DC.) nepalensis* n. sp.

(Pl. 15.1, 3)

#### PLATE 14

(Scale bar = 1 cm)



- Erythrochiton masotkholaensis* n. sp.—Fossil leaf showing shape, size and venation pattern. Specimen No. 41099 (Holotype).
- Erythrochiton brasiliensis* Nees & Mart.—Modern leaf showing similar shape, size and venation pattern.
- Erythrochiton masotkholaensis* n. sp.—A part of fossil leaf magnified to show morphological character along with forming of distinct loop before the margin and presence of intersecondary veins.
- Erythrochiton brasiliensis* Nees & Mart.—A part of modern leaf magnified to show similar morphological characters as of fossil leaf.
- Sapindus palaeomukorossi* n. sp.—Fossil leaves showing asymmetrical, narrow elliptic shape, and eucamptodromous venation pattern. Specimen Nos. 41113 (Holotype) and 41114.
- Sapindus mukorossi* Gaertner—Modern leaf showing similar shape, and venation pattern.
- Sapindus palaeomukorossi* n. sp.—A part of fossil leaf in Fig. 5, magnified to show unequal obtuse base.
- Sapindus mukorossi* Gaertner—A part of modern leaf magnified to show similar nature of base.



PLATE 14

*Material*—Single specimen.

*Description*—Leaf simple, bilaterally symmetrical, widely ovate; preserved size 10.5 x 5.0 cm; apex seemingly acute; base seemingly obtuse; margins apically poorly serrate; texture chartaceous; venation pinnate; eucamptodromous; primary vein (1°) single, straight, stout, prominent; secondary veins (2°) about 10 pairs visible, 0.5 to 2.0 cm apart, alternate to sub-opposite, unbranched, angle of divergence narrowly to moderately acute (40°–60°); tertiary veins (3°), angle of origin RR, percurrent, straight, branched, predominantly alternate and close, oblique in relation to mid vein.

*Holotype*—BSIP Museum Specimen No. 41103.

*Locality*—Profile 5A (27°54'50.6" N: 82°3'100.4" E), Arjun Khola–Ghorai Road section, Arjun Khola area, Deokhuri District, Rapti Anchal, western Nepal.

*Horizon and Age*—Middle Churia Group, Upper Miocene.

*Etymology*—Named after the country of Nepal where fossil site is located.

*Affinities*—Morphological features of the present fossil leaf such as bilateral symmetry, widely ovate shape, acute apex, apically poorly serrate margins, eucamptodromous venation, alternate to sub-opposite secondary veins, RR, percurrent, almost straight tertiary veins are very similar to in the modern leaves of *Arytera (Ratonia DC.) littoralis* Blume (C.N.H. Herbarium Sheet No. 94393; Pl. 15.2, 4) of the family Sapindaceae.

There is a single record of a fossil leaf showing resemblance with genus *Arytera (Ratonia DC.)* Blume from the Lower Siwalik sediments of Seria Naka, western Nepal under the form species *Arytera seriaensis* (Prasad & Dwivedi, 2008). A comparison of the present fossil leaf with above described specimen showed a difference in shape and angle of divergence of secondary veins. Hence, the present fossil leaf is described as a new species *Arytera (Ratonia DC.) nepalensis*.

Genus *Arytera (Ratonia DC.)* Blume consists of about 25 species distributed in Indo–Malayan region and east Australia. *Arytera (Ratonia DC.) littoralis* Blume is a small evergreen tree distributed in Tenasserim and Malaya Peninsula (Brandis, 1971; Mabberley, 1997).

### Genus—ARYTERA (RATONIA) Blume

### *Arytera (Ratonia) miolittoralis* n. sp.

(Pl. 13.3, 4, 5, 7)

*Material*—Three specimens.

*Description*—Leaves simple, bilaterally symmetrical, lanceolate to elliptical; preserved size 10.0–13.5 x 3.8–4.2 cm; apex attenuate; base not preserved; margins finely serrate; texture chartaceous; venation pinnate; brochidodromous to eucamptodromous; primary vein (1°) single, slightly curved, moderately thick, prominent, stout; secondary veins (2°) 8 pairs visible, 1.1 to 1.5 cm apart, opposite to alternate, unbranched, angle of divergence narrow to right angled (40°–80°), uniformly curving upwards and running a long distance before joining super adjacent secondaries; intersecondary veins present; tertiary veins (3°) with angle of origin usually RR, percurrent, usually straight, branched, predominantly alternate, close, oblique to right angled in relation to mid vein.

*Holotype*—BSIP Museum Specimen No. 41110.

*Locality*—Profiles 5A (27°54'50.6" N: 82°31'00.4" E) and 5B (27°54'53.7" N: 82°31'05.2" E), Arjun Khola–Ghorai Road section, Arjun Khola area, Deokhuri District, Rapti Anchal, western Nepal.

*Horizon and Age*—Middle Churia Group, Upper Miocene.

*Etymology*—Named after adding prefix 'mio' of Miocene age to the modern comparable species, *A. littoralis*.

*Affinities*—The characteristic features of the present fossil leaves as lanceolate to elliptical shape, attenuated apex, brochidodromous to eucamptodromous venation, opposite to alternate, unbranched, uniformly curving upwards secondary veins showing narrow to moderately acute angle of divergence, frequent presence of intersecondary veins; tertiary veins RR, percurrent, oblique to right angled in relation to mid vein, indicate close similarity with modern leaves of *Arytera (Ratonia DC.) littoralis* Tejmand Binn (C.N.H. Herbarium Sheet No. 94412; Pl. 13.6) of family Sapindaceae.

To the best of our knowledge, there are two fossil records of this taxon in the Siwalik sediments of western Nepal. In being different from earlier known fossils, this present fossil is described as a new species *Arytera (Ratonia DC.) miolittoralis*.

### PLATE 15

(Scale bar = 1 cm)



1. *Arytera (Ratonia DC.) nepalensis* n. sp.—Fossil leaf showing shape, size and venation pattern. Specimen No. 41103 (Holotype).
2. *Arytera (Ratonia DC.) littoralis* Tejmand Binn—Modern leaf showing similar shape, size and venation pattern.
3. *Arytera (Ratonia DC.) nepalensis* n. sp.—A part of fossil leaf magnified to show details of tertiary veins.
4. *Arytera (Ratonia DC.) littoralis* Tejmand Binn—A part of modern leaf magnified to show similar details of tertiary veins.
- 5, 6. *Cynometra siwalika* Awasthi & Prasad—Fossil leaflet showing shape, size and venation pattern. Specimen No. 41122–41123.
- 7, 8. *Cynometra ramiflora* L.—Modern leaflet showing similar shape, size and venation pattern.
9. *Cynometra siwalika* Awasthi & Prasad—A part of fossil leaflet magnified to show details of tertiary veins.
10. *Cynometra ramiflora* L.—A part of modern leaflet magnified to show similar details of tertiary veins.
11. *Cynometra siwalika* Awasthi & Prasad—A part of fossil leaflet showing nature of base.
12. *Cynometra ramiflora* L.—A part of modern leaflet showing similar nature of base.



PLATE 15

Genus *Arytera* (*Ratonia* DC.) Blume consists of about 18 species. *Arytera* (*Ratonia* DC.) *littoralis* Tejsmand Binn is a tree, distributed in temperate Asia, Hainan (S. China), tropical Asia, Bay of Bengal, (NE India), SE Asia throughout Malaysia up to the Solomon Islands (Gamble, 1972).

**Genus—EUPHORIA** Comm. ex Juss.

*Euphoria churiaensis* n. sp.

(Pl. 10.1, 3)

*Material*—Single specimen.

*Description*—Leaf simple, bilaterally symmetrical, very narrowly elliptical; preserved size 7.1 x 1.2 cm; apex not preserved; base acute; margins entire; petiole small, curved; texture chartaceous; venation pinnate; craspedodromous to eucamptodromous; primary vein (1°) single, weak, slightly curved; secondary veins (2°) 11–12 pairs visible, 0.5 to 0.7 cm apart, alternate to rarely opposite, unbranched, angle of divergence narrowly acute (about 45°); tertiary veins (3°) poorly preserved, angle of origin RR, percurrent, alternate to opposite and close, oblique in relation to mid vein.

*Holotype*—BSIP Museum Specimen No. 41104.

*Locality*—Profile 10 (27°55'50.9" N: 82°29'48.4" E), Arjun Khola–Ghorai Road section, Arjun Khola area, Deokhuri District, Rapti Anchal, western Nepal.

*Horizon and Age*—Lower Churia Group, Middle Miocene.

*Etymology*—Named after the 'Churia' Formation of Nepal.

*Affinities*—The most important characters of the fossil such as very narrowly elliptical shape, asymmetrically acute and curved base, craspedodromous to eucamptodromous venation, alternate to nearly opposite secondary veins showing narrowly acute angle of divergence indicate closest similarity with modern leaves of *Euphoria cinerea* (Turcz.) Radlk. (C.N.H. Herbarium Sheet No. 7508, Pl. 10.2, 4) of the family Sapindaceae.

So far, there are two records of fossil leaves resembling the genus *Euphoria* Comm. ex Juss. from the Siwalik sediments of India and Nepal. These are *Euphoria nepalensis* from Lower Siwalik sediments of Darwaja, Koilabas, western

Nepal (Prasad 1994e) and *Euphoria siwalika* from Lower Siwalik sediments of Balia River beds, Kathgodam, Nainital District, Uttarakhand (Prasad 1994c). A fossil fruit has also been described from Lower–Middle Siwalik sediments of Oodlabari, Darjeeling District, West Bengal under the form species, *Euphoria longanoides* (Antal & Awasthi, 1993). A few fossil woods claiming affinity with the same genus have also been reported from both Palaeogene and Neogene sediments of India under the form genus *Euphorioxylon* (Awasthi *et al.*, 1982). A detailed comparison of the above two fossil leaves with the present material indicated the fossil leaf being quite different in having very narrowly elliptical shape with narrowly acute angle of divergence of secondary veins. Hence, the new leaf is described as a new species *Euphoria churiaensis*.

Genus *Euphoria* Comm. ex. Juss. consists of about 7 species distributed in south–east Asian regions. The Comparable species, *Euphoria cinerea* (Turcz.) Radlk. is a large, evergreen tree commonly found in the forests of the western Ghats, Konkan, Kanara, Malabar, Annamalai, Travancore, Tinnevely hills and Myanmar (Gamble, 1972).

**Genus—FILICIUM** Thwaites

*Filicium koilabasensis* Prasad, 1994e

(Pl. 27.7–9, 11)

*Material*—Three specimens.

*Description*—Leaves simple, asymmetrical, narrowly elliptical; preserved size 4.3–8.3 x 1.8–3.0 cm; apex acute to obtuse; base acute; margins entire; texture chartaceous, petiole 0.7 cm; venation pinnate, craspedodromous to eucamptodromous; primary vein (1°) single, straight, prominent, stout; secondary veins (2°) 16–20 pairs visible, closely placed, opposite to sub–opposite, angle of divergence moderately to widely acute (50°–75°), intersecondary veins present, simple; tertiary veins (3°) fine, angle of origin AO–RR, percurrent, rarely branched, almost straight, alternate to opposite and close, oblique in relation to mid vein.

*Figured Specimen*—BSIP Museum Specimen Nos. 41105–41107.

**PLATE 16**

(Scale bar = 1 cm)



1. *Millettia arjunkholaensis* n. sp.—Fossil leaflet showing shape, size and venation pattern. Specimen No. 41124 (Holotype).
2. *Millettia erianthus* Benth.—Modern leaflet showing shape, size and venation pattern.
3. *Millettia arjunkholaensis* n. sp.—A part of fossil leaflet magnified to show RR, percurrent, tertiary veins.
4. *Millettia erianthus* Benth.—A part of modern leaflet magnified to show similar details of tertiary veins.
5. *Cassia arjunkholaensis* n. sp.—Fossil leaflet showing shape, size and venation pattern. Specimen No. 41121 (Holotype).
6. *Cassia fistula* L.—A modern leaflet showing shape, size and venation pattern.
7. *Cassia arjunkholaensis* n. sp.—A part of fossil leaflet magnified to show details of tertiary veins.
8. *Cassia fistula* L.—A part of modern leaflet magnified to show similar details of tertiary veins.
9. *Cassia arjunkholaensis* n. sp.—A part of fossil leaflet magnified to show nature of base.






PLATE 16

*Locality*—Profile 5A (27°54'50.6" N: 82°31'00.4" E), 3 (27°54'24.0" N: 82°30'52.7" E), Arjun Khola–Ghorai Road section, Arjun Khola area, Deokhuri District, Rapti Anchal, western Nepal.

*Horizon and Age*—Lower and Middle Churia Group, Middle and Upper Miocene.

*Affinities*—A number of characters of the present fossil leaves such as narrowly elliptical shape, obtuse apex; acute base, craspedodromous to eucamptodromous venation, opposite to sub-opposite, moderately to widely acute angle of divergence of secondary veins and fine AO–RR, percurrent tertiary veins strongly indicates similarity with the modern leaves of *Filicium decipiens* (Wight & Arn.) Thwaites of the family Sapindaceae (C.N.H. Herbarium Sheet No. 78730; Pl. 27.10, 12).

Three fossil leaves resembling the genus *Filicium* Thwaites have been reported under the form species *Filicium koilabasensis* Prasad from the Lower Siwalik sediments of Koilabas, western Nepal (Prasad, 1994e) and Middle Siwalik of Darjeeling District, West Bengal (Prasad *et al.*, 2015) and Miocene of Neyveli Lignite Mine–1, South Arcot District, Tamil Nadu, India (Agarwal, 2002). The fossil leaves were found to be somewhat similar to Prasad's specimen from Koilabas area. The venation pattern especially orientation of secondary and tertiary veins of Prasad's Koilabas specimen are very similar to those of the present fossil leaves. Therefore, the present fossil leaves are being described under the same species, *Filicium koilabasensis* (Prasad 1994e).

The genus *Filicium* Thwaites consists of about 3 species presently distributed in Tropical region of the old World (Mabberley, 1997). *Filicium decipiens* (Wight & Arn.) Thwaites is a medium sized evergreen tree distributed in the forests of Western Ghat from Nilgiri southwards to Sri Lanka and Tropical Africa (Brandis 1971).

#### Genus—HARPULLIA Roxb.

*Harpullia siwalica* Prasad & Awasthi, 1996

(Pl. 10.5, 7)

*Material*—Two specimens.

*Description*—Leaves simple, asymmetrical, elliptical; preserved size 7.0 x 3.2 cm and 7.3 x 3.0 cm; apex not preserved; base asymmetrically acute; margins entire; texture chartaceous; venation pinnate; eucamptodromous; primary vein (1°) single, almost straight, prominent, stout, curved near the base; secondary veins (2°) 6 pairs visible, 1.0 to 1.5 cm apart, alternate, unbranched, curving upwards, angle of divergence, narrowly to moderately acute (about 50°–65°); tertiary veins (3°) angle of origin usually RR, percurrent, straight to nearly sinuous, predominantly alternate and close, oblique to right angled in relation to mid vein.

*Figured Specimen*—BSIP Museum Specimen No. 41108–41109.

*Locality*—Profile 12 (27°56'06.1" N: 82°29'32.2" E), Arjun Khola–Ghorai Road section, Arjun Khola area, Deokhuri District, Rapti Anchal, western Nepal.

*Horizon and Age*—Lower Churia Group, Middle Miocene.

*Affinities*—Characteristic features of the present fossil leaves like elliptical shape, asymmetrically acute base, eucamptodromous venation, alternate, unbranched secondary veins with narrow to moderately acute angle of divergence, RR, percurrent, straight to nearly sinuous tertiary veins are commonly found in the modern leaves of *Harpullia ar borea* (Blanco) Radlk. of the family Sapindaceae (C.N.H. Herbarium Sheet No. 1874; Pl. 10.6, 8).

So far, there is only one record of the fossil leaf *Harpullia siwalica* from Middle Siwalik sediments of Surai Khola area, Nepal (Prasad & Awasthi, 1996) and Neyveli Lignite Mine–1, South Arcot District, Tamil Nadu (Agarwal, 2002). The present fossil leaf resembles the earlier described species in shape, asymmetrical base and eucamptodromous type venation pattern. Therefore, the present fossil leaf has been described under the same species.

Genus *Harpullia* Roxb. comprises of about 6 species, distributed in Madagascar, northern Australia and Tropical Asia. *Harpullia arborea* (Blanco) Radlk. is a tree distributed in Indo–Malaysia and Australia. In India, it is common in the

#### PLATE 17

(Scale bar = 1 cm)

- |   |  |
|---|--|
| <ol style="list-style-type: none"> <li>1. <i>Sindora eosiamensis</i> n. sp.—Fossil leaflet showing narrow elliptic shape, small size and eucamptodromous to brochidodromous venation pattern. Specimen No. 41126 (Holotype).</li> <li>2. <i>Sindora siamensis</i> Tejasm. ex Miq.—Modern leaflet showing similar shape, size and venation pattern.</li> <li>3. <i>Sindora eosiamensis</i> n. sp.—A part of fossil leaflet magnified to show details of secondary and tertiary veins.</li> <li>4. <i>Sindora siamensis</i> Tejasm. ex Miq.—A part of modern leaflet magnified to show similar details of secondary and tertiary veins.</li> <li>5. <i>Sindora leguminocaroides</i> n. sp.—Fossil fruit showing shape, size and surface features. Specimen No. 41127 (Holotype).</li> <li>6. <i>Sindora siamensis</i> Tejasm. ex Miq.—Modern fruit showing similar shape, size and other morphological features.</li> </ol> | <ol style="list-style-type: none"> <li>7. <i>Terminalia arjunkholaensis</i> n. sp.—Fossil fruit showing shape, size and other morphological features. Specimen No. 41131 (Holotype).</li> <li>8. <i>Terminalia tomentosa</i> Wight &amp; Arn.—Modern fruit showing similar shape, size and other morphological features.</li> <li>9. <i>Clinogyne ovatus</i> Awasthi &amp; Prasad—Fossil leaf showing shape, size and venation pattern. Specimen No. 41079.</li> <li>10. <i>Clinogyne dichotoma</i> Salisb.—Modern leaf showing similar shape, size and venation pattern.</li> <li>11. <i>Clinogyne ovatus</i> Awasthi &amp; Prasad—A part of fossil leaf magnified to show details of secondary veins especially narrow acute angle of divergence with usually opposite pattern.</li> <li>12. <i>Clinogyne dichotoma</i> Salisb.—A part of modern leaf magnified to show similar details of secondary veins.</li> </ol> |
|---|--|






PLATE 17

South and Central Sahyadris (Hooker, 1872; Henery, 1893; Brandis, 1971; Mabberley, 1997).

**Genus—SAPINDUS L.**

***Sapindus palaeomukorossi* n. sp.**

(Pl. 14.5, 6, 8)

*Material*—Two specimens.

*Description*—Leaves simple, seemingly asymmetrical, narrowly elliptical; preserved size 5.3–5.5 x 3.6–4.1 cm; apex not preserved; base asymmetrical, obtuse to acute; margins entire; texture chartaceous; venation pinnate; eucamptodromous; primary vein (1°) single, markedly curved, prominent, stout; secondary veins (2°) about 12 pairs visible, 0.1 to 0.8 cm apart, generally opposite to sub-opposite, seemingly unbranched, angle of divergence widely acute to right angled (about 70°–80°), intersecondary veins, simple, frequent (1–3 veins present in, between two secondaries); tertiary veins (3°) poorly preserved, angle of origin AO, percurrent, ramified, predominantly alternate and close, oblique in relation to mid vein.

*Holotype*—BSIP Museum Specimen No. 41113.

*Locality*—Profile 10 (27°55'50.9" N: 82°29'48.4" E), Arjun Khola–Ghorai Road section, Arjun Khola area, Deokhuri District, Rapti Anchal, western Nepal.

*Horizon and Age*—Lower Churia Group, Middle Miocene.

*Etymology*—Named after adding prefix 'palaeo' to the modern comparable species, *S. mukorossi*.

*Affinities*—In being asymmetrical, narrowly elliptical showing unequally obtuse base, eucamptodromous venation, opposite to sub-opposite unbranched secondary veins with widely acute to right angle of divergence, presence of frequent intersecondary veins and AO, percurrent, branched tertiary veins, the present fossil leaves show close similarity with modern leaves of *Sapindus mukorossi* Gaertner (C.N.H. Herbarium Sheet No. 95111; Pl. 14.7, 9) of family Sapindaceae.

Two fossil leaves named leaf type D and Leaf type E somewhat resembling the present fossils have been reported from the Eocene of Barmer, Rajasthan, India (Deshmukh & Sharma, 1978). Very recently, another species, *Sapindus arjunkholaensis* has also been described from the Siwalik of

Arjun Khola (Prasad *et al.*, 2016). The fossils, Leaf type D and type E resemble the presently described fossils in being almost of identical shape and size but differ in having narrowly acute angle of divergence of secondary veins. *Sapindus arjunkholaensis* also differs from present leaves in possessing emarginated leaf apex and showing greater interval between secondary veins. In view of this, the present fossil leaves are described as a new species *Sapindus palaeomukorossi*.

Genus *Sapindus* L. includes about 40 species, native to warm Temperate to Tropical regions in both, old World and new World, Tropics of Asia, Africa and Ceylon. The genus includes both deciduous and evergreen species. *Sapindus mukorossi* Gaertner is a handsome tree, distributed in northwest Himalayas from Sutlej eastward, Assam, Silhet, West Bengal and central Japan (Gamble, 1972; Brandis, 1971; Mabberley, 1997).

**Family—ANACARDIACEAE**

**Genus—BUCHANANIA Spreng.**

***Buchanania raptiensis* n. sp.**

(Pl. 20.1, 2, 4, 6)

*Material*—Two specimens.

*Description*—Leaves simple, bilaterally symmetrical, oblong to narrowly elliptical; preserved size 10.5–15.1 x 2.7–5.0 cm; apex poorly preserved; base seemingly acute; margins entire; texture chartaceous; venation pinnate; craspedodromous to eucamptodromous; primary vein (1°) single, slightly curved, prominent, stout; secondary veins (2°) 11–12 pairs visible, 0.9 to 1.3 cm apart, opposite to alternate, unbranched, widely acute angle of divergence (about 70°–80°) few lower pairs of secondaries are seemingly recurved; intersecondary veins present, simple, rare; tertiary veins (3°) fine, angle of origin AO rarely RR, percurrent, straight to sinuous, branched, predominantly alternate, close to nearly distant, oblique in relation to mid vein.

*Holotype*—BSIP Museum Specimen No. 41115.

*Locality*—Profile 5A (27°54'50.6" N: 82°31'00.4" E), Arjun Khola–Ghorai Road section, Arjun Khola area, Deokhuri District, Rapti Anchal, western Nepal.

*Horizon and Age*—Middle Churia Group, Upper Miocene.

**PLATE 18**

(Scale bar = 1 cm)



1. *Bauhinia palaeomonandra* n. sp.—Fossil leaf showing shape, size and venation pattern. Specimen No. 41117 (Holotype).
2. *Bauhinia monandra* Kurz—Modern leaf showing similar details of shape, size and venation pattern.
3. *Bauhinia palaeomonandra* n. sp.—A part of fossil leaf magnified to show nature of base.
4. *Bauhinia monandra* Kurz—A part of modern leaf magnified to show similar nature of base.
5. *Bauhinia palaeomonandra* n. sp.—A part of fossil leaf magnified to show details of venation pattern.
6. *Bauhinia monandra* Kurz—A part of modern leaf magnified to show similar details of venation pattern.




PLATE 18

*Etymology*—Named after Rapti River, in western Nepal.

*Affinities*—Morphological features of the present fossil leaves such as bilaterally symmetrical, oblong to narrowly elliptical shape; widely acute base; craspedodromous to eucamptodromous venation; opposite to alternate, unbranched, slightly recurved secondary veins with widely acute angle of divergence, presence of intersecondary veins, AO rarely RR, percurrent tertiaries, indicate close similarity with modern leaves of *Buchanania lancifolia* Roxb. (C.N.H. Herbarium Sheet No. 99256; Pl. 20.3, 5, 7) of the family Anacardiaceae. The fossil leaves also resemble *Buchanania sessilifolia* Blume but differ in angle of divergence of secondary veins.

As far as authors are aware, there is only one fossil record of this genus from the Siwalik sediments of Darjeeling District, West Bengal under the form species *Buchanania palaeosessilifolia* (Prasad *et al.*, 2015). The species differs from the present leaf in having more numbers (16 pairs) of secondaries which show acute angle of divergence. The present fossils are therefore being described as a *Buchanania raptiensis* n. sp.

Genus *Buchanania* Spreng. comprises of about 25 species distributed in Indo–Malayan region, West Pacific and all over India. *Buchanania lancifolia* Roxb. is a large evergreen tree distributed in the Tropical forest of Chittagong, Arracan, Myanmar and Andaman (Brandis, 1971; Gamble, 1972; Mabberley, 1997).

#### Order—FABALES

#### Family—FABACEAE

#### Genus—BAUHINIA L.

#### *Bauhinia palaeomonandra* n. sp.

(Pl. 18.1, 3, 5)

*Material*—Single specimen.

*Description*—Leaf simple, bilaterally symmetrical, elliptical; preserved size 6.5 x 8.5 cm; apex unknown; base seemingly sub-cordate; margins entire; texture chartaceous; acrodromous venation; primary veins (1°) 13–14 in number, straight, running upwards, unbranched, prominent, stout,

sometimes primaries giving off secondaries toward the margins; secondary veins (2°) showing at acute angle of divergence (40°); tertiary veins (3°) acute to right angled arising from secondaries of mid primaries on both sides and later joining other adjacent primaries.

*Holotype*—BSIP Museum Specimen No. 41117.

*Locality*—Profile 12 (27°56'06.1" N: 82°29'32.2" E), Arjun Khola–Ghorai Road section, Arjun Khola area, Deokhuri District, Rapti Anchal, western Nepal.

*Horizon and Age*—Lower Churia Group, Middle Miocene.

*Etymology*—Named after adding prefix 'palaeo' to the modern comparable species, *B. monandra*.

*Affinities*—Morphological features of the present fossil leaf such as bilaterally symmetrical, elliptical shape, sub-cordate base, entire margins, acrodromous venation and acute angle of divergence of secondaries with curvature toward the margins and origin of tertiary veins at right angle from primaries indicate similarity with modern leaflets of *Bauhinia monandra* Kurz (C.N.H. Herbarium Sheet No. 137904; Pl. 18.2, 4, 6) of the family Fabaceae.

There are eight records of fossil leaves resembling the genus *Bauhinia* L. from Cenozoic sediments of India. These are *Bauhinia kachchensis* (Lakhanpal & Guleria, 1982) from the Miocene of Kachchh; *Bauhinia siwalika* from the late Tertiary of West Champaran District of Bihar (Lakhanpal & Awasthi, 1984) and Paleocene deposits of Meghalaya (Ambwani, 1991); *Bauhinia* sp. cf. *B. purpurea* (Bande & Srivastava, 1990) from Palamau District of Bihar, *Bauhinia nepalensis* (Awasthi & Prasad, 1990) from Siwalik sediments of Surai Khola, western Nepal, *Bauhinia ramthiensis* (Antal & Awasthi, 1993) from Siwalik of Darjeeling District, West Bengal; *Bauhinia kasaulica* (Arya & Awasthi, 1994) *Bauhinia krishnanunni* (Mathur *et al.*, 1996) from Kausali Formation, Himachal Pradesh and *Bauhinia* sp. (Mathur *et al.*, 1996) from Dagsai Formation of Himachal Pradesh.

On comparison it has been found that the present fossil is entirely different from earlier known fossil leaves of the genus *Bauhinia* in being the presence of greater number (13–14) of primary veins. It also differs in the nature of secondary and tertiary veins. Therefore, the present fossil leaf is being described as a new species *Bauhinia palaeomonandra*.

#### PLATE 19

(Scale bar = 1 cm)



- |  |   |
|--|---|
| <p>1. <i>Saraca palaeoindica</i> n. sp.—Fossil leaflet showing narrow elliptical shape, acute base and eucamptodromous venation pattern. Specimen No. 41125 (Holotype).</p> <p>2. <i>Saraca indica</i> L.—A modern leaflet showing similar shape, acute base and eucamptodromous venation pattern.</p> <p>3. <i>Saraca palaeoindica</i> n. sp.—A part of fossil leaflet magnified to show details of tertiary veins.</p> <p>4. <i>Saraca indica</i> L.—A part of modern leaflet magnified to show similar details of tertiary veins.</p> | <p>5. <i>Eugenia nepalensis</i> n. sp.—Fossil leaf showing shape, size and especially brochidodromous venation pattern. Specimen No. 41132 (Holotype).</p> <p>6. <i>Eugenia diospyrifolia</i> Wall.—Modern leaf showing similar shape, size and venation pattern.</p> <p>7. <i>Eugenia nepalensis</i> n. sp.—A part of fossil leaf magnified to show details of tertiary veins.</p> <p>8. <i>Eugenia diospyrifolia</i> Wall.—A part of modern leaf magnified to show similar details of tertiary veins.</p> |
|--|---|




PLATE 19

The genus *Bauhinia* L. comprises 32 species distributed in the Tropics of both Hemispheres. *Bauhinia monandra* Kurz is a tree, distributed in Myanmar, Australia, Carribean, southern USA and Pacific Island (Ridley, 1967; Brandis, 1971; Gamble, 1972; Mabberley, 1997).

**Genus—BUTEA** Roxb. Ex Willd.

*Butea nepalensis* n. sp.

(Pl. 21.1, 2, 4)

*Material*—Three specimens.

*Description*—Fruits laterally concavo-convex, oblong pods, preserved size 6.2–15.0 x 3.1–3.2 cm; apex rounded; margin entire, thick surface, striations distinct, straight, horizontal, parallel to each other, running across the width of the fruit, finer striation present in between two prominent horizontal striations. One specimen showing 9–10 thick striations; while another shows only 3 striations. Impressions of 11–12 seeds are seen on fruit surface.

*Holotype*—BSIP Museum Specimen No. 41118.

*Locality*—Profile 5A (27°54'50.6" N: 82°31'00.4" E), Arjun Khola–Ghorai Road section, Arjun Khola area, Deokhuri District, Rapti Anchal, western Nepal.

*Horizon and Age*—Middle Churia Group, Upper Miocene.

*Etymology*—Named after the country of Nepal where the fossil site is located.

*Affinities*—Morphological features of the present fossil fruits such as kidney-like oblong shaped, pods 11.7 cm long x 4.1 cm wide showing rounded apex and base, horizontal striations running across the fruit along with fine striation in between them and distinct seed impressions on pod collectively indicate similarity with the modern fruits of *Butea parviflora* DC. of the family Fabaceae (C.N.H. Herbarium Sheet No. 49302; Pl. 21.3, 5).

Two fossil fruits, *Buteocarpon oligocenica* and *B. awasthi* resembling the genus *Butea* Roxb. ex Willd. have been known from the Oligocene sediments of Trap Colliery of Makum Coalfield, Assam (Srivastava & Mehrotra, 2010). These fruits are fragmentary and poorly preserved which possess entirely different striations (veins) on their surface. Further they do not have seed impressions as found in the

siwalik fossil fruits. Thus, the fossil fruits of Arjun Khola area, western Nepal are named as a new species, *Butea nepalensis*.

The genus *Butea* Roxb. ex Willd. comprises of 3 species distributed in Indo–Malaysian region. *Butea parviflora* DC. is a large climber found in the mixed deciduous and dry evergreen forests. This species has a wide geographic range from India, Bangladesh, Nepal, Bhutan and China (Yunnan), through much of south–east Asia (Brandis, 1971; Gamble, 1972; Mabberley, 1997).

**Genus—CASSIA** L.

*Cassia arjunkskholensis* n. sp.

(Pl. 16.5, 7, 9)

*Material*—Single specimen.

*Description*—Leaflet bilaterally symmetrical, widely ovate; preserved size 7.9 x 4.2 cm; apex slightly broken; base obtuse; margins entire; texture chartaceous; venation pinnate; eucamptodromous; primary vein (1°) single, almost straight, prominent, stout; secondary veins (2°) 17–18 pairs visible, closely placed, 0.3 to 0.5 cm apart, opposite to sub-opposite, seemingly unbranched almost uniformly curving upwards; angle of divergence wide to moderately acute about (50°–70°); tertiary veins (3°) fine, angle of origin usually RR, percurrent, straight to sinuous, branched, predominantly alternate and close, oblique in relation to mid vein.

*Holotype*—BSIP Museum Specimen No. 41121.

*Locality*—Profile 7 (27°55'25.7" N: 82°30'57.9" E), Arjun Khola–Ghorai Road section, Arjun Khola area, Deokhuri District, Rapti Anchal, western Nepal.

*Horizon and Age*—Middle Churia Group, Upper Miocene.

*Etymology*—Named after the fossil locality, Arjun Khola, from where the fossil was collected.

*Affinities*—In having widely ovate symmetrical shape, obtuse base, eucamptodromous venation, opposite to sub-opposite secondary veins showing moderately acute angle of divergence and later uniformly curving upwards; RR, percurrent, straight to sinuous, predominantly alternate and close tertiary veins, the present fossil leaflet resembles the modern leaflet of *Cassia fistula* L. (C.N.H. Herbarium Sheet No. 134932; Pl. 16.6, 8) of family Fabaceae.

**PLATE 20**

(Scale bar = 1 cm)



- 1, 2. *Buchanania raptiensis* n. sp.—Fossil leaves showing oblong shape, wide acute base and craspedodromous venation pattern. Specimen Nos. 41115 (Holotype) and 41116.
3. *Buchanania lancifolia* Roxb.—Modern leaf showing similar shape, size nature of base and venation pattern.
4. *Buchanania raptiensis* n. sp.—A part of fossil leaf in Fig. 1, magnified to show acute apex.
5. *Buchanania lancifolia* Roxb.—A part of modern leaf magnified to show similar type of apex.
6. *Buchanania raptiensis* n. sp.—A part of fossil leaf in Fig. 1, magnified to show details of venation pattern.
7. *Buchanania lancifolia* Roxb.—A part of modern leaf magnified to show similar details of venation pattern.






PLATE 20

Fossil leaflet resembling the genus *Cassia* L. have been reported under two generic names, viz. *Cassia* L. and *Cassiophyllum* Geyler (1887) from India as well as abroad. *Cassiophyllum* consists of two species, *Cassiophyllum* sp. (Geyler, 1887) and *C. berenices* (Ung.) Krausel (in Givulescu, 1968). Contrastingly, several species of *Cassia* L. have been reported from different parts of the world such as Nepal, Australia, Bolivia, Czechoslovakia, Germany, Greenland, Indonesia, Italy, Japan, New Zealand, Switzerland, U.S.A. and U.S.S.R. and India ( see Prasad, 1990b, 2008).

So far, 7 fossil leaflets have been reported from the Neogene sediments of India and Nepal. They are listed below along with their Locality, Age and Characters differentiating them from the present leaflet in Table 3.

After a detailed comparison with all above species, it was observed that the present fossil leaflet is quite different from the previously described ones (see Table 3) and therefore, it is instituted under a new species *Cassia arjunkholaensis*.

*Cassia* L. includes about 380 species of herbs, shrubs and trees distributed in both Tropical and warm Temperate regions of the World. About 12 species are found in India (Brandis, 1971). *Cassia fistula* L. is a widespread middle sized Indian tree. It is also found to grow in deciduous forests

of Myanmar, Ceylon, Transudes hills of Peshawar (Gamble, 1972; Mabberley, 1997).

### Genus—CYNOMETRA L.

*Cynometra siwalika* Awasthi & Prasad, 1990

(Pl. 15.5, 6, 9, 11)

*Material*—Two specimens.

*Description*—Leaflets asymmetrical, elliptical; preserved size 2.9–5.2 x 1.3–2.0 cm; apex acutely bifid; base acute; texture coriaceous; venation pinnate; eucamptodromous to brochidodromous; primary vein (1°) single, straight, prominent; secondary veins (2°) 9 pairs visible, 0.2 to 0.3 cm apart, opposite to alternate, angle of divergence narrowly acute (about 40°–50°), veins branched, uniformly curving upwards, intersecondary veins narrowly acute, simple, frequent; tertiary veins (3°) fine, angle of origin AO–RR type, percurrent to sometimes ramified, predominantly alternate and close, oblique in relation to mid vein.

*Figured Specimen*—BSIP Museum Specimen No. 1122–41123.

Table 3—Fossil species of *Cassia* L. from India and Nepal.

Fossil species	Locality/ Period	Characters
<i>Cassia miokachchensis</i> Lakhanpal & Guleria, 1982	Khari Series, Kachchh, western India.	Small size (3.5 x 2.6 cm), fewer secondary veins.
<i>Cassia nepalensis</i> Prasad, 1990b	Lower Siwalik, Koilabas, Nepal.	Small size (4.8 x 2.1 cm), narrowly ovate, lesser secondary veins (8–9 pairs).
<i>Cassia antique</i> Awasthi & Lakhanpal, 1990	Upper Siwalik of Bhikhnathoree, West Champaran District, Bihar.	Small size (4.0 x 2.0 cm), elliptic, lesser secondaries (11 pairs), angle of divergence about (45°–55°).
<i>Cassia miosiamea</i> Prasad, 1994a	Middle Siwalik, Koilabas, Nepal.	Small size (3.5 x 1.5 cm), narrow elliptical, lesser secondary veins (8–9 pairs).
<i>Cassia neosophora</i> Prasad, 1994a	Lower Siwalik, Koilabas, Nepal.	Small size (3.8 x 1.0 cm), lanceolate, craspedodromous venation, 9–10 pairs of secondary veins.
<i>Cassia siwalica</i> Prasad, 1994b	Lower Siwalik, Kathgodam area, Uttarakhand.	Small size (2.6 x 1.7 cm), obovate, secondary veins 9–10 pairs.
<i>Cassia praesophora</i> Agarwal, 2002	Miocene, Neyveli Lignite deposit, Mine 1, Tamil Nadu.	Smaller size (45 x 13 mm), lanceolate, craspedodromous venation, lesser secondary veins (9–10 pairs).

### PLATE 21

(Scale bar = 1 cm)



- 1, 2, 4. *Butea nepalensis* n. sp.—Fossil fruits showing kidney-like shape, rounded apex and base Fig. 1 (Holotype) showing surface striations. Specimen Nos. 41118 (Holotype) and 41119–41120.
3. *Butea parvifolia* DC.—Modern fruit showing similar shape and nature

5. *Butea parvifolia* DC.—A part of modern fruit showing similar type of striations.



PLATE 21

*Locality*—Profiles 5A (27°54'50.6" N: 82°31'00.4" E), 5C (27°55'03.5" N: 82°31'11.8" E), Arjun Khola–Ghorai Road section, Arjun Khola area, Deokhuri District, Rapti Anchal, western Nepal.

*Horizon and Age*—Middle Churia Group, Upper Miocene.

*Affinities*—Diagnostic features of the present fossil leaflets such as narrowly elliptical asymmetrical shape, apically notched, eucamptodromous venation, narrowly acute angle of divergence of secondary veins, presence of frequent intersecondary veins; AO–RR, percurrent, ramified tertiary veins suggest resemblance with modern leaflets of *Cynometra ramiflora* L. of the family Fabaceae (C.N.H. Herbarium Sheet No. 10191; Pl. 15.7, 10, 12).

Three fossil species showing affinity with the genus *Cynometra* L. have been reported from the Siwalik sediments of India and Nepal. They are *Cynometra siwalika* (Awasthi & Prasad, 1990) from Lower Siwalik sediments of Surai Khola area, western Nepal and Tanakpur area Uttarakhand, India (Shashi *et al.*, 2006); *Cynometra tertiara* (Antal & Awasthi, 1993) from Lower–Middle Siwalik sediments of Oodlabari, Darjeeling District, West Bengal and *Cynometra palaeoeripa* from Lower Siwalik sediments of Koilabas Nala section near Imlibasa, Koilabas, western Nepal (Prasad *et al.*, 1999) and Gola River bed, near Jamrani, Kathgodam, Nainital District Uttarakhand (Prasad *et al.*, 2004).

A comparison of the present fossil leaflets with *Cynometra siwalika* Awasthi and Prasad (1990) showed similarity in size, shape and venation pattern especially in the orientation of secondary veins which formed loops before the margins. Because of these similarities the present fossil leaflets are described under the same species, *Cynometra siwalika*.

The genus *Cynometra* L. comprises of about 70 Tropical species. *Cynometra ramiflora* L. is an evergreen tree, found to grow in Tenasserim, Andaman, Coast of Konkan, Kanara, Sri Lanka, Malaya Archipelago, Sundarbans and other coastal forests (Ridley, 1967; Brandis, 1971; Mabberley, 1997).

**Genus—MILLETTIA** Wight & Arn.

*Millettia arjunkholaensis* n. sp.

(Pl. 16.1, 3)

*Material*—Single specimen.

*Description*—Leaflet seemingly bilaterally symmetrical, widely elliptical; preserved size 5.8 x 4.9 cm; apex and base

unpreserved; margins entire; texture chartaceous; venation pinnate; eucamptodromous; primary vein (1°) single, straight, prominent, stout; secondary veins (2°) 4–5 pairs visible, 1.0 to 2.5 cm apart, opposite, seemingly unbranched, angle of divergence narrowly acute (45°–55°), markedly curving upwards towards the apex; tertiary veins (3°) angle of origin RR type, percurrent, forked, almost straight, oblique in middle and basal regions, at right angle, in apical region, predominantly alternate, close to distant.

*Holotype*—BSIP Museum Specimen No. 41124.

*Locality*—Profile 12 (27°56'06.1" N: 82°29'32.2" E), Arjun Khola–Ghorai Road section, Arjun Khola area, Deokhuri District, Rapti Anchal, western Nepal.

*Horizon and Age*—Lower Churia Group, Middle Miocene.

*Etymology*—Named after the fossil locality 'Arjun Khola'.

*Affinities*—Diagnostic features of the present fossil leaflet such as bilateral symmetry, widely elliptical shape, entire margins, eucamptodromous venation with opposite secondary veins markedly curving upward towards apex; RR, percurrent tertiary veins right angled in relation to mid vein indicate similarity with the modern leaflets of *Millettia eriantha* Benth. (C.N.H. Herbarium Sheet No. 112801; Pl. 16.2, 4) of the family Fabaceae.

About 37 fossil leaflets resembling the genus *Millettia* Wight and Arn. have been reported from the Cenozoic sediments of India and abroad. They are listed in Table 4 along with their age and collection site. The table also indicates characters of the species which differ from the present leaflet.

A detailed study of all the species is listed in Table 4. The present fossil leaflet is quite different from them and is described as a new species *Millettia arjunkholaensis*.

The genus *Millettia* Wight and Arn. comprises of about 260 species distributed in the tropics of the old World, Eastern Peninsula Africa, Asia and Australia. *Millettia eriantha* Benth. is a woody climber, almost glabrous found growing in Singapore, Bukit Mandai, Malacca, Penang (Ridley, 1967; Brandis, 1971; Gamble, 1972; Mabberley, 1997).

**Genus—SARACA** L

*Saraca palaeoindica* n. sp.

(Pl. 19.1, 3)

*Material*—Single specimen.

## PLATE 22

(Scale bar = 1 cm)

- |  |   |
|--|---|
| <p>1–3. <i>Combretum siwalicum</i> n. sp.—Fossil leaves showing shape, size and venation pattern. Specimen Nos. 41128 (Holotype) and 41129–41130.</p> <p>4. <i>Combretum roxburghii</i> Sprengel—Modern leaf showing similar shape, size and venation pattern.</p> | <p>5. <i>Combretum siwalicum</i> n. sp.—A part of fossil leaf in Fig. 1, magnified to show details of venation pattern.</p> <p>6. <i>Combretum roxburghii</i> Sprengel—A part of modern leaf in Fig. 4, magnified to show similar venation pattern.</p> |
|--|---|






PLATE 22

Table 4—Showing characters of fossil species of *Millettia* from Tertiary sediments of India and abroad.

Fossil species	Locality/ Period	Characters
<i>M. auriculata</i> Bande & Srivastava, 1990	Late Cenozoic of Mahuadanr, Jharkhand	Ovate shape, secondaries upturned gradually diminishing near margins and connecting superadjacent secondaries by a series of crossveins.
<i>M. asymmetrica</i> Lakhanpal & Guleria, 1982	Miocene of Kachchh, western India	Small size (3.9 x 2.7 cm), ovate shape.
<i>M. bilaspurensis</i> Prasad, 2006	Siwalik of Bilaspur, Himachal Pradesh, India	Large size (13.6 x 2.7 cm), narrowly oblong shape, numerous (18 pairs), closely placed secondaries.
<i>M. churiensis</i> Prasad & Awasthi, 1996; Agarwal, 2002	Siwalik of Surai Khola, Nepal; Miocene of Neyveli Lignite, south India	Small size (4.2 x 1.2 cm), lanceolate shape, acuminate apex, higher number of secondaries (about 8 pairs).
<i>M. imlibasensis</i> Prasad <i>et al.</i> , 1999	Siwalik of Koilabas, Nepal	Small size (4.3 x 1.6 cm), narrowly elliptical shape, obtuse base, angle of divergence 60°.
<i>Millettia impressa</i> Menzel, 1920	Tertiary of West Africa	Unaccompanied by description and photograph.
<i>M. kathgodamensis</i> Prasad <i>et al.</i> , 2004, 2017a	Siwalik of Kathgodam, Uttarakhand, India	Oblique base, tertiaries forming orthogonal meshes, oblique to right angled in relation to midvein.
<i>M. koilabasensis</i> Prasad 1990b; Prasad & Tripathi, 2000; Prasad & Pandey, 2008	Siwalik of Koilabas, Nepal; Siwalik of Bhutan; Siwalik of Surai Khola, Nepal	Narrowly obovate shape, higher number of secondaries (8 pairs), AR–RO angle of origin of tertiary veins.
<i>M. miocenica</i> Lakhanpal & Guleria, 1982	Miocene of Kachchh, western India	Small size (5.6 x 3.2 cm), oblong shape.
<i>M. miobrandisiana</i> Prasad, 1994a	Siwalik of Koilabas, Nepal	Small size (2.3 x 1.1 cm), brochidodromous venation, angle of divergence of secondaries acute to right angle.
<i>Millettia mioinermis</i> Prasad <i>et al.</i> , 2017b	Siwalik of Tanakpur, Uttarakhand, India	Obovate shape, attenuate base, angle of origin of tertiaries AO.
<i>M. notoensis</i> Ishida, 1970	Middle Miocene of central Japan	Ovate shape.
<i>M. oodlabariensis</i> Antal & Prasad, 1996a	Siwalik of Darjeeling District West Bengal, India	Large size (14.3 x 3.5 cm), elliptical to lanceolate, texture coriaceous, rarely brochidodromous venation.
<i>M. ovatus</i> Tripathi <i>et al.</i> , 2002	Siwalik of Koilabas, near Jarwa	Small size (3.5 x 2.5 cm), ovate shape.

## PLATE 23

(Scale bar = 1 cm)



- Lagerstroemia patelii* Lakhanpal & Guleria—Fossil leaf showing shape, size and venation pattern. Specimen No. 41133.
- Lagerstroemia speciosa* (L.) Pers.—Modern leaf showing similar shape, size and venation pattern.
- Lagerstroemia patelii* Lakhanpal & Guleria—A part of fossil leaf magnified to show details of tertiary veins.
- Lagerstroemia speciosa* (L.) Pers.—A part of modern leaf magnified to show similar details of tertiary veins.
- Lagerstroemia patelii* Lakhanpal & Guleria—A part of fossil leaf magnified to show obtuse base.
- Lagerstroemia speciosa* (L.) Pers.—A part of modern leaf magnified to show similar details of base.




PLATE 23

<i>M. palaeocubithii</i> Awasthi & Prasad, 1990	Siwalik of Surai Khola, Nepal	Oblanceolate shape, almost same number of secondaries (4 pair).
<i>M. palaeopachycarpa</i> Agarwal, 2002	Miocene of Neyveli Lignite, south India	Small size (5.0 x 2.1 cm), lanceolate shape, more number of secondaries (about 6 pairs).
<i>M. palaeomanii</i> Dwivedi <i>et al.</i> , 2006b	Siwalik of Koilabas, Nepal	Small size (3.2 x 1.5 cm), widely ovate shape, texture coriaceous.
<i>M. palaeoracemosa</i> Awasthi & Prasad, 1990; Prasad 1994c	Siwalik of Surai Khola, Nepal; Siwalik of Kathgodam, Uttarakhand, India	Widely obovate shape, texture coriaceous, rarely AO angle of origin of tertiary veins.
<i>M. purniyagiriensis</i> Shashi <i>et al.</i> , 2006	Siwalik of Tanakpur, Uttarakhand, India	Secondary veins 7–8 pairs, angle of origin of tertiaries AR–RR.
<i>M. prakashii</i> , Shashi <i>et al.</i> , 2008	Siwalik of Tanakpur, Uttarakhand, India	Large size (10 x 3.8 cm), higher number of secondaries (7–8 pairs), angle of origin of tertiaries usually AR.
<i>M. singhii</i> Mathur <i>et al.</i> , 1996	Kasauli Formation, H.P., India	Small size (4.0 x 1.5 cm), large number of secondaries (about 7 pairs).
<i>M. siwalica</i> Prasad, 1990a, 1994a; Prasad <i>et al.</i> , 2017b	Siwalik of Koilabas, Nepal; Siwalik of Kathgodam, Uttarakhand, India	Small size (3.1 x 2.0 cm), texture coriaceous, AO angle of origin of tertiary veins.
<i>Millettia</i> sp. Mathur <i>et al.</i> , 1996	Kasauli Formation, H.P., India	Small size (2.2 x 0.8 cm), large number of secondaries (about 6 pairs).
<i>Millettia</i> sp. Huzioka & Takahasi, 1970	Eocene of SW Honshu, Japan	Lanceolate asymmetrical shape, base obtuse.
<i>Millettia</i> cf. <i>extensa</i> Khan <i>et al.</i> , 2011)	Siwalik of Papumpare, Arunachal Pradesh	Larger size, obovate shape, angle of divergence of secondary veins widely acute.
<i>M. miosericea</i> Prasad <i>et al.</i> , 2015	Middle Siwalik, Darjeeling District, West Bengal, India	Large size (7.8 x 3.2 cm), elliptical shape, secondary veins numerous 10–11 pairs, alternate to sub–opposite.
<i>M. sevokensis</i> Prasad <i>et al.</i> , 2015	Middle Siwalik, Darjeeling District, West Bengal, India	Large size (6.5–10.0 x 5.9–6.5 cm), asymmetrical, narrow elliptical, angle of divergence of secondaries acute to right angled.
<i>M. miocinaria</i> Prasad <i>et al.</i> , 2016	Lower Siwalik of Arjun Khola, western Nepal	Size 7.2 x 3.2 cm, elliptical, with 7 pairs of secondary veins.

*Description*—Leaflet bilaterally symmetrical, narrowly elliptical; preserved size 11.5 x 3.0 cm; apex acute; base acute; margins entire; texture chartaceous; venation pinnate, eucamptodromous; primary vein (1°) single, prominent, stout; secondary veins (2°) 6–7 pairs visible, 2.1 to 2.5 cm apart, opposite to alternate, unbranched, angle of divergence moderately acute (about 50°–60°); tertiary veins (3°) fine,

angle of origin RR type, percurrent straight to sinuous, branched, predominantly alternate and close, oblique in relation to mid vein.

*Holotype*—BSIP Museum Specimen No. 41125.

*Locality*—Profile 5A (27°54'50.6" N: 82°31'00.4" E), Arjun Khola–Ghorai Road section, Arjun Khola area, Deokhuri District, Rapti Anchal, western Nepal.

#### PLATE 24

(Scale bar = 1 cm)



- Artocarpus arjunkholaensis* n. sp.—Fossil leaves showing elliptical shape, large size and eucamptodromous to brochidodromous venation pattern. Specimen Nos. 41142 (Holotype) and 41143.
- Artocarpus rigidus* Blume—Modern leaf showing similar shape, size and venation pattern.
- Artocarpus arjunkholaensis* n. sp.—A part of fossil leaf magnified to show details of tertiary veins.
- Artocarpus rigidus* Blume—A part of modern leaf magnified to show similar details of tertiary veins.





PLATE 24

*Horizon and Age*—Middle Churia Group, Upper Miocene.

*Etymology*—Named after adding the prefix ‘palaeo’ to the name of a modern comparable species, *S. indica*.

*Affinities*—The morphological features of the present fossil leaf such as bilateral symmetry, narrowly elliptical shape, entire margins, eucamptodromous venation, unbranched, secondary veins showing moderately acute angle of divergence, RR angle of origin, percurrent, alternate tertiary veins, oblique in relation to mid vein, indicate affinity with the leaves of modern *Saraca indica* L. (C.N.H. Herbarium Sheet No. 138360; Pl. 19.2, 4) of the family Fabaceae.

So far there is no record of any fossil leaf resembling the genus *Saraca* L. from the Siwalik sediments. Therefore, the present fossil leaf is the first record of the species in the Siwalik sediments of Arjun Khola area, western Nepal and is hence, described as a new species *Saraca palaeoindica*.

The genus *Saraca* L. consists about 14 species distributed in Indo–Malaysian regions. *Saraca indica* L. is an evergreen small tree, found to grow in evergreen forests of Sri Lanka, Malaya, Myanmar, Tenasserim, Arakan, Western Peninsula, Northern Circar, Konkan and Kanara (Brandis, 1971; Gamble, 1972; Mabberley, 1997).

#### Genus—SINDORA Miq.

#### *Sindora eosiamensis* n. sp.

(Pl. 17.1, 3)

*Material*—Single specimen.

*Description*—Leaflet seemingly bilaterally symmetrical, narrowly elliptical; preserved size 4.3 x 1.3 cm; apex and base acute, margins entire; texture chartaceous; venation pinnate, eucamptodromous to brochidodromous; primary vein (1°) single, prominent, stout; secondary veins (2°) 11–12 pairs visible, 0.2–0.5 cm apart, opposite, unbranched, angle of divergence widely acute (70°–80°), unbranched, secondary veins curving upwards to join adjacent supersecondaries; tertiary veins (3°) poorly preserved, angle of origin AO, percurrent, predominantly alternate and close, oblique in relation to mid vein.

*Holotype*—BSIP Museum Specimen No. 41126.

*Locality*—Profile 3 (27°54'24.0" N: 82°30'52.7" E), Arjun Khola–Ghorai Road section, Arjun Khola area, Deokhuri District, Rapti Anchal, western Nepal.

*Horizon and Age*—Lower Churia Group, Middle Miocene.

*Etymology*—Named after adding the prefix ‘eo’ to the name of a modern comparable species, *S. siamensis*.

*Affinities*—Morphological features of the present fossil leaflet such as bilateral symmetry, narrowly elliptical shape, entire margins, eucamptodromous to brochidodromous venation, with opposite, unbranched secondary veins showing widely acute angle of divergence and AO, percurrent, oblique tertiary veins show closest similarity with the modern leaflets of *Sindora siamensis* Teijsm. ex Miq. (C.N.H. Herbarium Sheet No. 138360; Pl. 17.2, 4) of the family Fabaceae.

Up to date, there is only one record of a fossil leaflet resembling the genus *Sindora* under the form species, *S. eovelutinicus* (Ambwani, 1991), from Cherrapunji, West Khasi Hills, Meghalaya. Besides this, a number of fossil woods have also been reported from Mio–Pliocene sediments of different parts of India and abroad (Awasthi, 1977b; Lalitha & Prakash, 1980; Prakash, 1981; Prakash *et al.*, 1988; Lemoigne *et al.*, 1974). The earlier reported fossil leaflets differ from Arjun Khola fossil in being widely elliptical in shape and showing right angled divergence of secondary veins. They also show craspedodromous venation pattern as compared to eucamptodromous type of venation pattern in the present fossil. On account of above mentioned dissimilarities the present fossil leaf is described as a new species, *Sindora eosiamensis*.

The genus *Sindora* Miq. comprises of about 20 species distributed in south–east Asian regions. The comparable species, *Sindora siamensis* Teijsm. ex Miq. is a large evergreen tree found to grow in open semi–deciduous forests of Cambodia, Laos, Malaysia, Thailand and Vietnam (Brandis, 1971).

#### Genus—SINDORA Miq.

#### *Sindora leguminocarpoides* n. sp.

(Pl. 17.5)

*Material*—Single specimen.

### PLATE 25

(Scale bar = 1 cm)

- |  |   |
|--|---|
| <p>1. <i>Ficus preglobosa</i> n. sp.—Fossil leaf showing widely elliptic shape, obtuse base and brochidodromous venation pattern. Specimen No. 41144 (Holotype).</p> <p>2. <i>Ficus globosa</i> Blume—Modern leaf showing similar shape, nature of base and venation pattern.</p> <p>3. <i>Ficus preglobosa</i> n. sp.—A part of fossil leaf magnified to show details of secondary veins that are curved upwards to join super adjacent secondaries forming a loop.</p> | <p>4. <i>Ficus globosa</i> Blume—A part of modern leaf magnified to show similar details of secondary veins.</p> <p>5. <i>Cordia siwalica</i> n. sp.—Fossil leaf showing widely ovate shape, rounded base and eucamptodromous venation pattern. Specimen No. 41138 (Holotype).</p> <p>6. <i>Cordia sebestena</i> L.—Modern leaf showing similar shape, base and venation pattern.</p> |
|--|---|





PLATE 25

*Description*—Fruit size 5.6 x 5.2 cm; ovoid in shape, flattened, outer surface spiny, faint striations running across the width of the fruit visible. Outer wall of the fruit slightly thick.

*Holotype*—BSIP Museum Specimen No. 41127.

*Locality*—Profile 12 (27°56'06.1" N: 82°29'32.2" E), Arjun Khola–Ghorai Road section, Arjun Khola area, Deokhuri District, Rapti Anchal, western Nepal.

*Horizon and Age*—Lower Churia Group, Middle Miocene.

*Etymology*—Named after adding suffix ‘carpoides’ to the name legume, a pod closely resembling the presently described fossil fruit.

*Affinities*—Morphological characters of the present fossil fruit including shape and size suggest a close similarity with the extant fruits of *Sindora siamensis* Teijsm. ex Miq. (C.N.H. Herbarium Sheet No. 38609; Pl. 17.5) of family Fabaceae. The fruits of *Sindora velutina* Baker and *S. wallichii* Benth. also resemble the present fossil fruit.

So far, there is no record of fossil fruit resembling the genus *Sindora* Miq., The present fossil leaf and fruit are first records from the Siwalik sediments of Arjun Khola area, western Nepal, therefore, the new fruit is described as a new species *Sindora leguminocarpoides*.

#### Order—MYRTALES

#### Family—COMBRETACEAE

#### Genus—COMBRETUM Loefl.

#### *Combretum siwalicum* n. sp.

(Pl. 22.1, 2, 3, 5)

*Material*—Three specimens.

*Description*—Leaves simple, bilaterally symmetrical, elliptical; preserved size 6.1–11.3 x 2.7–4.5 cm; apex acute to acuminate; base obtuse; margins entire; texture chartaceous; venation pinnate; eucamptodromous; primary vein (1°) single, prominent, stout; secondary veins (2°) 6 pairs visible, angle of divergence moderately acute (50°–65°), 0.9 to 1.2 cm apart, alternate, unbranched, uniformly curving upwards and running a long distance before joining super adjacent secondaries;

tertiary veins (3°) angle of origin RR type, percurrent, almost straight, forked, alternate to opposite and close, oblique to right angled in relation to mid vein; quaternary veins (4°) fine, branched with RR angle of origin, forming orthogonal to polygonal meshes, right angled in relation to mid vein.

*Holotype*—BSIP Museum Specimen No. 41128.

*Locality*—Profile 5A (27°54'50.6" N: 82°31'00.4" E), Arjun Khola–Ghorai Road section, Arjun Khola area, Deokhuri District, Rapti Anchal, western Nepal.

*Horizon and Age*—Middle Churia Group, Upper Miocene.

*Etymology*—Named after ‘Siwalik’ Formation which yielded the fossil.

*Affinities*—Morphological features of the present fossil leaves such as bilateral symmetry, elliptical shape; entire margins; eucamptodromous venations; secondary veins alternate, unbranched, uniformly curving upwards and running a long distance before joining the super adjacent secondaries, angle of divergence moderate, tertiaries with RR angle of origin, percurrent, forked oblique in relation to mid vein, quaternary veins with RR angle of origin, branched forming rectangular to polygonal meshes indicating similarity with modern leaves of *Combretum roxburghii* Sprengel (C.N.H. Herbarium Sheet No. 12869; Pl. 22.4, 6) of the family Combretaceae.

So far, there are five records of fossil leaves of the genus, *Combretum* Loefl. from the Cenozoic sediments of India and abroad. These are *C. europium* Web. from Oligocene of Chivon e Salcedo (Principi, 1926), *C. sarothrosatachyoides* Mass. from Pliocene of Saromaziana (Principi, 1926), *C. decandrum* Jacq. from Late Tertiary of Mahuadanr, Jharkhand, *C. sahnii* from several sites in Lower–Middle Siwalik of Darjeeling District, West Bengal (Antal & Awasthi, 1993), from Lower Siwalik of Koilabas area, Nepal (Prasad, 1994a), Eocene sediments of Vastan Lignite, western India (Singh *et al.*, 2015) and Siwalik of Papumpare District, Arunachal Pradesh (Khan *et al.*, 2011) and *C. miocenicum* from Lower Siwalik of Bhutan (Prasad & Tripathi, 2000). A comparison of above mentioned fossil leaves with the present leaves did not reveal a close similarity with any of the above as the latter varied mainly in showing an acute to acuminate type of leaf apex and larger number of secondary veins. Therefore, *Combretum siwalicum* was instituted to include the new leaves.

#### PLATE 26

(Scale bar = 1 cm)



- 1, 2. *Cinnamomum raptiensis* n. sp.—Fossil leaves showing shape, size and venation pattern. Specimen No. 41139 (Holotype).
3. *Cinnamomum mollissimum* Hook. f.—Modern leaf showing similar shape, size and venation pattern.
4. *Cinnamomum mollissimum* Hook. f.—Another modern leaf showing similarity with the fossil (Fig 2).
5. *Cinnamomum raptiensis* n. sp.—A part of fossil leaf in Fig. 1, magnified to show details of acute base and Acrodromous, supra basal perfect type of venation pattern.
6. *Cinnamomum mollissimum* Hook. f.—A part of modern leaf magnified to show similar details as fossils.
7. *Cinnamomum raptiensis* n. sp.—A part of fossil leaf in Fig. 2, magnified to show cross veins that are looking like tertiary veins arising at right angles from all three primaries.
8. *Cinnamomum mollissimum* Hook. f.—A part of modern leaf magnified to show similar details of cross veins.



PLATE 26

The genus *Combretum* Loeffl. includes about 260 species distributed in Tropical and sub-Tropical regions of the old World (Mabberley, 1997). *Combretum roxburghii* Sprengel is a small tree distributed in Bangladesh, India, Laos, Myanmar, Nepal, Sri Lanka, Thailand and Vietnam.

**Genus—TERMINALIA L.**

***Terminalia arjunkholaensis* n. sp.**

(Pl. 17.7)

*Material*—Single specimen.

*Description*—Fruit drupe like; elliptical to ovoid shape, preserved size 4.1 x 2.3 cm; coriaceous with prominent central longitudinal axis showing two ridges on either side; ridges of almost equal size showing numerous horizontally running parallel striations from apex downward.

*Holotype*—BSIP Museum Specimen No. 41131.

*Locality*—Profile 6 (27°55'24.5" N: 82°31'1.3" E), Arjun Khola-Ghorai Road section, Arjun Khola area, Deokhuri District, Rapti Anchal, western Nepal.

*Horizon and Age*—Middle Churia Group, Upper Miocene.

*Etymology*—Named after the fossil locality 'Arjun Khola' from where the fossil was collected.

*Affinities*—Morphological features of the present fossil fruit such as elliptical to oval shape, presence of ridges (wings) with horizontal striations running from central axis to fruit margins indicate similarity with modern fruits of *Terminalia tomentosa* Wight & Arn. (Syn. *Terminalia alata* = *T. crenulata* = *T. coriacea* = *T. macrocarpa*; C.N.H. Herbarium Sheet No. 163786; Pl. 17.8) of the family Combretaceae.

There is no previous record of fossil fruit resembling the genus *Terminalia* L. from the Siwaliks. Therefore, report of present fossil fruit in the Siwalik sediments of Arjun Khola area, western Nepal is the first record and hence it is described as a new species, *Terminalia arjunkholaensis*.

Fossil leaves resembling the genus *Terminalia* Linn. have been reported under three generic names, viz. *Terminalia* Linn., *Terminaliophyllum* Velenovsky and *Terminaliophyllum* Geyler from Tertiary-Cretaceous sediments of India and abroad.

The genus *Terminalia* L. comprises of 150 species (Mabberley 1997) distributed in Tropical regions of the world. *Terminalia tomentosa* Wight & Arn. a large deciduous tree, perhaps the most widely distributed of all important Indian forest trees and found in sub-Himalayan tract and lower Himalayas from the Ravi eastwards ascending to 4,000 ft. The Combretaceous taxa are mainly distributed throughout the tropics of South America, Africa, Australia, China and South-east Asia. There are global records of Combretaceous fossils represented by woods, leaves, flowers, fruits and pollen from Middle Cretaceous onwards. The genus *Terminalia* has a cosmopolitan distribution and show maximum diversity in South-East Asia. The earliest record of *Terminalia* (*Terminaliophyllum rectinervis* Velenovsky, 1889) goes back to Upper Cretaceous of Bohemia. From the fossil record, it is obvious that *Terminalia* has continued from the Late Cretaceous to the present and was more widely spread during the Tertiary Period than now. It also extends downwards occurring in dry rocky hill side forests of the peninsula (Prasad *et al.*, 2013b).

**Family—MYRTACEAE**

**Genus—EUGENIA L.**

***Eugenia nepalensis* n. sp.**

(Pl. 19.5, 7)

*Material*—Single specimen.

*Description*—Leaf simple, bilaterally symmetrical, narrowly elliptical; preserved size of leaf 12.9 x 4.0 cm; apex attenuate; base seems to be acute; margins entire; texture chartaceous; venation pinnate, brochidodromous; primary vein (1°) single, straight, prominent, stout; secondary veins (2°) more than 8–9 pairs visible with moderately acute angle of divergence (about 60°), veins 0.7 to 1.2 cm apart, opposite to sub-opposite, uniformly curving upwards to join super adjacent secondaries and forming inter-marginal vein all along the margins; unbranched, intersecondary veins frequently present, 1–2 veins in between two secondary veins; tertiary veins (3°) angle of origin RR type, percurrent, branched, almost straight, predominantly alternate, close to distant, oblique in relation to midvein.

**PLATE 27**

(Scale bar = 1 cm)



- |   |   |
|---|---|
| <p>1–3. <i>Diospyros embryopterisites</i> Varma—Fossil leaves showing shape, size and venation pattern. Specimen Nos. 41135–41137.</p> <p>4. <i>Diospyros embryopteris</i> Pers.—Modern leaf showing similar shape, size and venation pattern.</p> <p>5. <i>Diospyros embryopterisites</i> Varma—A part of fossil leaf in Fig. 2, magnified to show details of tertiary veins.</p> <p>6. <i>Diospyros embryopteris</i> Pers.—A part of modern leaf magnified to show similar details of tertiary veins.</p> | <p>7–9. <i>Filicium koilabasensis</i> Prasad—Fossil leaves showing shape, size and venation pattern. Specimen Nos. 41105–41107.</p> <p>10. <i>Filicium decipiens</i> (Wight &amp; Arn.) Thwaites—Modern leaves showing similar shape, size and venation pattern.</p> <p>11. <i>Filicium koilabasensis</i> Prasad—A part of fossil leaf (Fig.7) magnified to show details of venation pattern.</p> <p>12. <i>Filicium decipiens</i> (Wight &amp; Arn.) Thwaites—A part of modern leaf magnified to show similar details of venation pattern.</p> |
|---|---|




PLATE 27

*Holotype*—BSIP Museum Specimen No. 41132.

*Locality*—Profile 5A (27°54'50.6" N: 82°31'00.4" E), Arjun Khola–Ghorai Road section, Arjun Khola area, Deokhuri District, Rapti Anchal, western Nepal.

*Horizon and Age*—Middle Churia Group, Upper Miocene.

*Etymology*—Named after the country of 'Nepal' where fossil site is located.

*Affinities*—Characteristic features of the present fossil leaf such as bilateral symmetry, narrowly elliptical shape, attenuated apex, brochidodromous venation pattern, opposite to sub-opposite secondaries showing moderately acute angle of divergence and later joining super adjacent secondaries to form intermarginal veins, presence of frequent intersecondary veins, RR, percurrent, almost straight tertiaries indicate closest resemblance with the modern leaves of *Eugenia diospyrifolia* Wall. (C.N.H. Herbarium Sheet No. 167869; Pl. 19.6, 8) of the family Myrtaceae.

So far, only two fossils leaves resembling the genus *Eugenia* L. have been reported from the Cenozoic sediments of the Indian subcontinent. *Eugenia lamhiensis* (Prasad *et al.*, 2016) from Middle Siwalik of Arjun Khola area, western Nepal and *Eugenia* sp. cf *E. americana* Makoy ex E. Morren from Middle Eocene of south-western Kachchh, Gujarat (Bajpai & Singh, 1987). A comparison of the present fossil leaf with previously reported ones revealed that the species *E. lamhiensis*, described from the same locality differed from the present leaf in having smaller size and more number (22 pairs) of secondary veins. The other fossil leaf, *Eugenia* sp. cf *E. americana* is also small sized (9.5 x 1.0 cm) but falcate in shape, instead of being narrowly elliptical as the presently described fossil. Thus, the new fossil leaf is described as a new species, *Eugenia nepalensis* n. sp.

Genus *Eugenia* L. comprises of about 550 species distributed in America, Australia, eastern New Guinea, eastern Bengal, North-east and South India. *Eugenia diospyrifolia* Wall. is a middle sized tree distributed in Upper Myanmar near streams and Khasi and Garo Hills (Gamble, 1972).

#### Family—LYTHRACEAE

#### Genus—LAGERSTROEMIA L.

*Lagerstroemia patelii* Lakhanpal & Guleria, 1981

(Pl. 23.1, 3, 5)

*Material*—Single specimen.

*Description*—Leaf simple, bilaterally symmetrical, widely elliptical; preserved size 9.5 x 5.5 cm; apex unpreserved; base obtuse; margins entire; texture chartaceous; venation pinnate; eucamptodromous; primary vein (1°) single, straight, prominent, stout; secondary veins (2°) 9–10 pairs visible, opposite to rarely sub-opposite, unbranched, 0.3 to 2.0 cm apart, angle of divergence moderately to widely acute (60°–70°) curving upwards to join super adjacent secondaries at an obtuse angle; moderate to widely acute; tertiary veins (3°) angle of origin AO type, fine, percurrent, straight to sinuous, branched, predominantly alternate and close, oblique to right angled in relation to mid vein.

*Figured Specimen*—BSIP Museum Specimen No. 41132.

*Locality*—Profile 5C (27°55'03.5" N: 82°31'11.4" E), Arjun Khola–Ghorai Road section, Arjun Khola area, Deokhuri District, Rapti Anchal, western Nepal.

*Horizon and Age*—Middle Churia Group, Upper Miocene.

*Affinities*—Characteristic features of the present fossil leaf such as bilateral symmetry, widely elliptical shape, entire margins, eucamptodromous venation, opposite to sub-opposite, unbranched secondary veins curving upwards to join super adjacent secondaries at obtuse angle, AO percurrent, straight to sinuous tertiary veins collectively suggest similarity with modern leaves of *Lagerstroemia speciosa* (L.) Pers. of the family Lythraceae (C.N.H. Herbarium Sheet No. 610799; Pl. 23.2, 4, 6).

Several fossil leaves resembling the genus *Lagerstroemia* L. have been described under the generic name *Lagerstroemia* L. These are *Lagerstroemia patelii* from Lower Eocene of Lignite Mine at Panandhro, Kachchh, Gujarat (Lakhanpal & Guleria, 1981), Lower Siwalik of Kathgodam, Uttarakhand (Prasad, 1994b) and Lower–Middle Siwalik of Darjeeling District, West Bengal (Antal & Awasthi, 1993); *L. neyveliensis* from Neyveli Lignite Mine–1, South Arcot District, Tamil Nadu (Agarwal, 2002); *L. jamraniensis* (Prasad *et al.*, 2004) and *L. himalayaensis* (Srivastava *et al.*, 2015) from Lower Siwalik of Kathgodam, Nainital District, Uttarakhand; *L. siwalika* from Lower Siwalik of Koilabas, western Nepal (Prasad, 1994a) and Neyveli Lignite Mine–1, South Arcot District, Tamil Nadu (Agarwal, 2002); *L. mioparvifolia* and *L. eomicrocarpa* (Dwivedi *et al.*, 2006b) from Siwalik sediments of Koilabas area, western Nepal; *L. imamurae* Tanai and Uemura (1991) from Oligocene of Honshu, Japan. Besides the above, three more fossil leaves, viz. *L. parviflora* Roxb., *L. macrocarpa* Wall. ex Kurz and *L. lanceolata* Wall. showing

#### PLATE 28

(Scale bar = 1 cm)



- Randia premacrophylla* n. sp. –Fossil leaf showing narrow oblong shape, large size and venation pattern. Specimen No. 41134 (Holotype).
- Randia macrophylla* Hook. f. –Modern leaf showing similar shape, size and venation pattern.
- Randia premacrophylla* n. sp. –A part of fossil leaf magnified to show details of tertiary veins.
- Randia macrophylla* Hook. f. –A part of modern leaf magnified to show similar details of tertiary veins.





PLATE 28

affinity with the extant species, have been reported from Late Cenozoic sediments of Mahuadanr Valley, Jharkhand (Singh & Prasad, 2009a, b, c, d). A comparison of the present fossil leaf with all above known fossil species indicated closest similarity with *Lagerstroemia patelii* (Antal & Awasthi, 1993) especially in shape, size, venation pattern and upward curvature of secondary veins.

The genus *Lagerstroemia* L. includes about 53 species of trees and shrubs, distributed in the Indo–Malayan region, Tropical Africa, Asia, Polynesia and Pacific region. The modern comparable species, *Lagerstroemia speciosa* (L.) Pers. is a large tree growing in evergreen forests of Assam, Chittagong, lower Myanmar chiefly near river banks, foot hills of the Western Ghats ascending to 2000 ft, Sri Lanka and Malaya Peninsula (Brandis, 1971; Mabberley, 1997).

### Order—GENTIANALES

#### Family—RUBIACEAE

#### Genus—RANDIA L.

#### *Randia premacrophylla* n. sp.

(Pl. 28.1, 3)

*Material*—Single specimen.

*Description*—Leaf simple, bilaterally symmetrical, narrowly oblong; preserved size 15.7 x 4.5 cm; apex and base not preserved; margins entire; texture chartaceous, petiole not preserved; venation pinnate, craspedodromous to eucamptodromous; primary vein (1°) single, straight, prominent, stout; secondary veins (2°) 10 pairs visible, alternate, unbranched, 0.9–1.7 cm apart, angle of divergence narrowly acute (about 40°–60°), uniformly curving upwards and sometimes joining super adjacent secondary veins; tertiary veins (3°) poorly preserved, angle of origin RR, percurrent, sometimes branched, almost straight, oblique in relation to mid vein, predominantly alternate and close,

*Holotype*—BSIP Museum Specimen No. 41134.

*Locality*—Profile 5A (27°54'50.6" N: 82°31'00.4" E), Arjun Khola–Ghorai Road section, Arjun Khola area, Deokhuri District, Rapti Anchal, western Nepal.

*Horizon and Age*—Middle Churia Group, Upper Miocene.

*Etymology*—Named after adding prefix 'pre' to the name of modern comparable species, *Randia macrophylla*.

*Affinities*—Characteristic features of the present fossil leaf like bilateral symmetry, narrowly oblong shape, craspedodromous venation, alternate arrangement of secondary veins showing narrowly acute angle of divergence, RR, percurrent, predominantly alternate and close tertiary veins suggest resemblance with the modern leaves of *Randia macrophylla* Hook.f. (C.N.H. Herbarium Sheet No. 205959; Pl. 28.2, 4) of the family Rubiaceae.

Up to date, there are seven records of fossil leaves of *Randia* L. from India and abroad. These are *R. prodroma* Ung. from the Miocene of Sarmat, Germany (Solomon, 1934); *R. gossferiana* Kschun. from the Tertiary of Kamerum, Gebietes, Germany (Menzel, 1920); *R. mohavensis* from the Miocene of Kinnick, North America (Axelrod, 1950); *R. miowallichii* from Koilabas, Nepal (Prasad, 1990a) and Lower–Middle Siwalik of Ramthi River near Oodlabari, Darjeeling District, West Bengal (Antal & Awasthi, 1993); *R. palaeofasciculata* from Lower Siwalik of Bankas, Surai Khola area, Nepal; *R. siwalica* from Middle Siwalik of Surai Khola area, Nepal (Prasad & Awasthi, 1996); and *R. lishensis* from Middle Siwalik, Oodlabari area, Darjeeling District, West Bengal, India (Prasad *et al.*, 2015). A comparison of the present leaf with all above species showed that the present fossil leaf was entirely different from them in having very large size and showing narrowly acute angle of divergence of secondaries. Therefore, the new fossil leaf is described as a new species *Randia premacrophylla*.

*Randia* L. is a large genus consisting of about 250 species represented by shrubs and trees distributed throughout the tropical and sub–tropical regions of the world. About a dozen species occur in Indian regions. *Randia macrophylla* Hook.f. is an erect shrub distributed in Singapore, Malacca, Penang, Johar Gunong Pulai, Selangor, Kwala Lumpur, Sungii, Sumatra, (Hooker, 1882; Pearson & Brown, 1932; Ridley, 1967; Purkayastha, 1982).

### Order—ERICALES

#### Family—EBENACEAE

#### Genus—DIOSPYROS L.

#### *Diospyros embryopterisites* Varma, 1968

### PLATE 29

(Scale bar = 1 cm)



- 1, 2. *Persea masotkhoaensis* n. sp.—Fossil leaves showing shape, size and venation pattern. Specimen Nos. 41141a (Holotype) and 41142b.
- 3, 4. *Persea glaucescens* (Nees) D.G. Long—A modern leaf showing similar shape, size and venation pattern.
5. *Persea masotkhoaensis* n. sp.—A part of fossil leaf in Fig. 2, magnified to show details of tertiary veins.
6. *Persea glaucescens* (Nees) D.G. Long—A part of modern leaf magnified to show similar details of tertiary veins.
7. *Persea masotkhoaensis* n. sp.—A part of fossil leaf in Fig. 1, magnified to show details of alternate pattern of secondary veins and acute base
8. *Persea glaucescens* (Nees) D.G. Long—A part of modern leaf magnified to show similar details of secondary veins and base.




PLATE 29

(Pl. 27.1, 2, 3, 5)

*Material*—Three specimens.

*Description*—Leaves simple, seemingly elliptical; preserved size 5.3–6.1 x 3.7–5.0 cm; apex unpreserved; base slightly damaged; margins entire; texture chartaceous, petiole not preserved; venation pinnate, eucamptodromous; primary vein (1°) single, moderately thick, prominent, stout; secondary veins (2°) 4–5 pairs visible, 1.2 to 2.5 cm apart, unbranched showing narrowly acute angle of divergence (about 40°–55°), uniformly curving upwards and running for a long distance; intersecondary veins simple, frequently 2–3 veins in between two secondaries running parallel to secondary veins; tertiary veins (3°) fine, angle of origin usually RR type, percurrent, branched, opposite to alternate, predominantly alternate and close, oblique in relation to midvein.

*Figured Specimen*—BSIP Museum Specimen No. 41135–41137.

*Locality*—Profile 5A (27°54'50.6" N: 82°31'00.4" E), Arjun Khola–Ghorai Road section, Arjun Khola area, Deokhuri District, Rapti Anchal, western Nepal.

*Horizon and Age*—Middle Churia Group, Upper Miocene.

*Affinities*—Characteristic features of the present fossil leaves such as elliptical shape, eucamptodromous venation, narrowly acute angle of divergence of secondary veins running upward for a long distance; presence of intersecondary veins and RR, percurrent, branched tertiary veins indicate close resemblance with modern leaves of *Diospyros embryopteris* Pers. of the family Ebenaceae (C.N.H. Herbarium Sheet No. 282095; Pl. 27.4, 6).

Fossil leaves resembling the genus *Diospyros* have been described under two generic names, i.e. *Diospyros* L. and *Diospyrophyllum* Velenovsky. The latter consists of only one species, *Diospyrophyllum provectum* (Velenovsky, 1889) described from the Upper Cretaceous of Bohemia. The former taxon, *Diospyros* L. contains about 70 species reported from different parts of the World. About fifteen species reported from the Tertiary sediments of the Indian subcontinent are listed in Table 5.

A comparison of the presently described fossil leaves with all the species listed in Table 5 showed close resemblance with *Diospyros embryopteris*ites, Varma (1968) in their size and venation pattern. Therefore, the leaves have been assigned to the same species.

The genus *Diospyros* L. was cosmopolitan in distribution during the geological past. The fossil leaves have been reported from various countries such as Africa, Bohemia, Canada, Europe, England, Greece, Greenland, Japan, Panama, Switzerland and U.S.A. From its fossil record it is evident that the earliest record of *Diospyros* L. goes back to the Upper Cretaceous of Bohemia (Velenovsky, 1884). Thus, it is obvious that the genus *Diospyros* exists from the Upper

Cretaceous to the present day and had wide distribution during the Tertiary Period.

The genus consists about 186 species distributed in the Tropics, rarely sub-Temperate regions. *Diospyros embryopteris* Pers. is an evergreen middle sized tree, distributed in forests of sub-Himalayan Tract from the Jamuna to Tista, Central India, common in northern Circars on the west side, Tenasserim, Sri Lanka, Malaya Archipelago (Brandis, 1971; Mabberley, 1997).

#### Order—BORAGINALES

#### Family—BORAGINACEAE

#### Genus—CORDIA L.

#### *Cordia siwalica* n. sp.

(Pl. 25.5)

*Material*—Single specimen.

*Description*—Leaf simple, bilaterally symmetrical, widely ovate; preserved size 9.3 x 6.0 cm; apex seemingly acute; base rounded; margins entire; texture chartaceous, petiole not preserved; venation pinnate, eucamptodromous; primary vein (1°) single, moderately thick, prominent, stout, curved in apical part; secondary veins (2°) 6–7 pairs visible, 0.5 to 1.5 cm apart, unbranched, opposite to alternate, angle of divergence moderately acute to right angled (about 50°–66°), lowest pair of secondaries right angled, uniformly curving upwards; tertiary veins (3°) poorly preserved, angle of origin usually RR type, percurrent, branched, straight to sinuous, opposite to alternate, close, oblique in relation to midvein.

*Holotype*—BSIP Museum Specimen No. 41138.

*Locality*—Profile 3 (27°54'24.0" N: 82°30' 52.7" E), Arjun Khola–Ghorai Road section, Arjun Khola area, Deokhuri District, Rapti Anchal, western Nepal.

*Horizon and Age*—Lower Churia Group, Middle Miocene.

*Etymology*—Named after the Siwalik (Churia) Formation.

*Affinities*—Morphological features of the present fossil leaves such as bilateral symmetry, widely ovate shape, rounded base, eucamptodromous venation pattern, opposite to alternate, acute to right angle of divergence of secondary veins, usually RR and percurrent tertiaries showed closest similarity with the modern leaves of *Cordia sebestena* L. (C.N.H. Herbarium Sheet No. 3951; Pl. 25.6) of the family Boraginaceae.

There is no previous record of fossil leaves resembling the genus *Cordia* L. from the Siwalik sediments of India and Nepal. This is the first report of a *Cordia* L. like leaf from the Arjun Khola area of western Nepal and hence, it has been described as a new species, *Cordia siwalica* n. sp.

Table 5—Showing locality, age and characters distinguishing present fossil leaf from earlier reported species of *Diospyros* L. of the Indian subcontinent.

Fossil species	Fossil Locality/ Period	Characters
<i>Diospyros embryopterisites</i> (Varma, 1968)	Middle Siwalik of Haridwar, Uttarakhand	Almost similar in shape and size.
<i>D. miocenicus</i> (Prasad & Awasthi, 1996)	Lower Siwalik of Surai Khola, western Nepal	Large size (7.0 x 2.2 cm), narrowly oblong, more secondaries (13 pairs) showing greater angle of divergence and few intersecondary veins.
<i>D. miokaki</i> (Prasad & Awasthi, 1996)	Lower Siwalik of Surai Khola, western Nepal	Large size (8.0 x 5.1 cm), secondaries more (6–7 pairs).
<i>D. kathgodamense</i> (Prasad, 1994c)	Lower Siwalik of Kathgodam, Uttarakhand	Large size (6.0 x 2.0 cm), narrowly elliptical, secondaries more (10 pairs).
<i>D. palaeobenum</i> (Prasad, 1994b)	Lower Siwalik of Kathgodam, Uttarakhand	Large size (7.7 x 4.0 cm), narrowly ovate, secondaries more (about 8 pairs) and greater angle of divergence.
<i>D. tulsipurensis</i> (Prasad <i>et al.</i> , 1997a)	Lower Siwalik of Seria Naka, (Indo–Nepal border) Gonda District, Uttar Pradesh	Large size (8.4 x 3.8 cm), more secondaries (about 9 pairs), angle of divergence acute to right angled.
<i>D. koilabasensis</i> (Prasad, 1990a)	Lower Siwalik of Koilabas, western Nepal	Small size (3.5 x 5.0 cm), lanceolate to ovate, secondaries more (about 6 pairs).
<i>D. pretoposia</i> (Prasad, 1990a)	Lower Siwalik of Koilabas, western Nepal	Narrowly oblong, secondaries many (about 12 pairs), distantly placed, one half of secondaries running long distance along the margin.
<i>D. darwajaensis</i> (Prasad <i>et al.</i> , 1999)	Lower Siwalik of Koilabas, western Nepal	Narrowly oblanceolate, secondaries more (7–8 pairs), distantly placed, angle of divergence moderately acute.
<i>D. nainitalensis</i> (Prasad <i>et al.</i> , 2004)	Lower Siwalik of Gola River near Jamrani, Kathgodam, Uttarakhand	Small size (4.3 x 2.2 cm), narrowly oblong, moderately acute angle of divergence of secondary veins.
<i>D. palaeoeriantha</i> (Prasad <i>et al.</i> , 2004)	Lower Siwalik of Gola River near Jamrani, Kathgodam, Uttarakhand	Small size (4.9 x 1.5 cm), narrowly elliptical, secondaries distantly placed (0.4–0.8 cm).
<i>D. purniyagiriensis</i> (Shashi <i>et al.</i> , 2008)	Lower Siwalik of Tanakpur area, Uttarakhand	Narrowly elliptical, lower pairs of secondaries more acute than above, veins distantly placed, joining super adjacent secondaries at acute angle.
<i>D. borogensis</i> (Mathur <i>et al.</i> , 1996)	Kasauli Formation, Himachal Pradesh	Small size (3.3 x 1.6 cm), narrowly ovate, base obtuse secondary veins more (6 pairs).
<i>D. palaeoargentina</i> (Prasad <i>et al.</i> , 2015)	Siwalik of Darjeeling District, West Bengal	Secondary veins numerous (22 pairs), closely placed.
<i>D. masotkholaensis</i> (Prasad <i>et al.</i> , 2016)	Lower Siwalik, Arjun Khola area, western Nepal	Large size (16.8 x 4.0 cm); lanceolate to oblong, apex attenuate, secondary veins (16 pairs), angle of divergence moderately acute (about 55°–60°).

Genus *Cordia* L. comprises of about 320 species distributed in the tropical countries of both hemispheres. *Cordia sebestena* L. is a tree distributed in tropical America. It ranges from southern Florida in the United States and the Bahamas southwards throughout Central America (Brandis, 1971; Mabberley, 1997).

### Order—LAURALES

### Family—LURACEAE

### Genus—CINNAMOMUM Schaeff.

#### *Cinnamomum raptiensis* n. sp.

(Pl. 26.1, 2, 5, 7)

*Material*—Two specimens.

*Description*—Leaves simple, bilaterally symmetrical; preserved size 8.9–9.6 x 3.7–5.1 cm; apex broken; base acute; margins entire; texture chartaceous, petiole not preserved; venation acrodromous, supra basal, perfect; primary veins (1°) three, one mid primary and two lateral primaries, moderately thick, prominent, stout; secondary veins (2°) arising from both mid and lateral primaries, lateral primaries giving off secondaries towards the margins and mid primary vein giving off veins joining lateral primaries, secondary veins close to distantly placed, cross veins looking like tertiaries arising from the all three primaries at right angle and reaching either lateral primary or the margins, predominantly opposite and almost close, right angled in relation to primary vein.

*Holotype*—BSIP Museum Specimen No. 41139.

*Locality*—Profile 3 (27°54'24.0" N: 82°30'52.7" E), Arjun Khola–Ghorai Road section, Arjun Khola area, Deokhuri District, Rapti Anchal, western Nepal.

*Horizon and Age*—Lower Churia Group, Middle Miocene.

*Etymology*—Named after the Rapti River flowing near the fossil locality.

*Affinities*—Characteristic features of the present fossil leaves such as bilateral symmetry, acute base, acrodromous, supra-basal perfect venation, three primary veins, nature of secondary veins being distantly placed and sometimes branched looking like tertiary veins are commonly in seen modern leaves of *Cinnamomum* Schaeffer of the family Lauraceae. A comparison of all available extant species (about 30 species) of the taxon with the present fossil leaves suggests that the extant species *C. mollissimum* Hook. f. (C.N.H. Herbarium Sheet No. 780; Pl. 26.3, 4, 6, 8) is closest to it.

A number of fossil leaves resembling the genus *Cinnamomum* Schaeffer have been reported from India and abroad under four generic names, i.e. *Cinnamomum* Schaeff., *Cinnamomiphyllum* Nathorst, *Cinnamomoides* Seward and *Cinnamomophyllum* Krausel & Weyland. So far, seven

fossil leaves are known from the Siwalik sediments of India and Nepal and one leaf from Eocene of Kachchh, western India. Pathak (1969) reported for the first time a fossil leaf resembling *Cinnamomum tamala* from the Middle Siwalik of Mahanadi River Section, West Bengal, India. *Cinnamomum* sp. has been described from Lower–Middle Siwalik of Oodlabari area, West Bengal, India (Antal & Awasthi, 1993), *C. mioinuctum* (Prasad, 1990a) and *C. nepalensis* (Prasad & Pandey, 2008) from the Siwalik sediments of Koilabas and Surai Khola, Nepal respectively. *C. palaeotamala* from Upper Siwalik sediments of Bhikhnathoree, Bihar, India (Lakhanpal & Awasthi, 1984). *C. miotavoyanum* (Shashi *et al.*, 2008) from the Lower Siwalik sediments of Tanakpur area, Uttarakhand, *C. eokachchhensis* (Lakhanpal & Guleria, 1981) from Eocene of Kachchh, western India and *C. corvinusianum* (Prasad *et al.*, 2016) from Lower Siwalik of Arjun Khola area western Nepal.

In comparing the present fossil leaves with leaves of all previously reported above mentioned fossil species, it was found that the new leaves varied from them in shape, size and in having supra basal veins and perfect acrodromous venation. Therefore, a new species *C. raptiensis* was instituted to include all leaves of *C. raptiensis* type.

The genus *Cinnamomum* Schaeff. consists about 140 species distributed in Tropical and sub-Tropical eastern Asia, Australia, Pacific, Indo–Malaya, China and Polynesia. *Cinnamomum mollissimum* Hook. f. is distributed in Perak, Goping (Kunstler), Thaipang, Penang (Ridley, 1967; Brandis, 1971; Mabberley, 1997).

### Genus—PERSEA Miller

#### *Persea masotkholaensis* n. sp.

(Pl. 29.1, 2, 5, 7)

*Material*—Two specimens.

*Description*—Leaves simple, bilaterally symmetrical, narrow elliptical; preserved size 15.0–15.5 x 3.1–4.1 cm; apex tapering, tip unpreserved; base acute; margins entire; texture coriaceous, petiole not preserved; venation pinnate, eucamptodromous; primary vein (1°) single, straight, prominent, moderately thick towards base, thinning towards apex; secondary veins (2°) 9–10 pairs visible, alternate to sub-opposite, 0.7 to 1.8 cm apart, unbranched, angle of divergence narrowly to widely acute (about 40°–70°), veins uniformly curving upwards and joining super adjacent secondary veins, intersecondary veins simple, poorly preserved; tertiary veins (3°) poorly preserved, angle of origin RR, percurrent, close and oblique in relation to midvein.

*Holotype*—BSIP Museum Specimen No. 41141.

*Locality*—Profile 3 (27°54'24.0" N: 82°30'52.7" E), Arjun Khola–Ghorai Road section, Arjun Khola area, Deokhuri District, Rapti Anchal, western Nepal.

*Horizon and Age*—Lower Churia Group, Middle Miocene.

*Etymology*—Named after a small village ‘Masot Khola’ near the collection site

*Affinities*—The narrowly oblong, bilaterally symmetrical, acute based fossil leaves showing eucamptodromous venation pattern, narrowly to moderately acute angle of divergence of secondary veins, presence of simple intersecondary veins and RR, percurrent tertiaries resemble very closely the modern leaves of *Persea glaucescens* (Nees) D.G. Long (C.N.H. Herbarium Sheet No. 22422; Pl. 29.3, 4, 6, 8) of the family Lauraceae.

So far, four fossil leaves resembling the genus *Persea* Miller are known from the Miocene sediments of the Indian sub-continent. These are *Persea* spp. from the Siwalik sediments of Tanakpur area, Uttarakhand (Lakhanpal & Guleria, 1978), *Persea sibdasi* (Mathur *et al.*, 1996) from Kasauli Formation, Himachal Pradesh and *Persea lakhanpalii* (Mathur *et al.*, 1996) from Dagshai Formation, Himachal Pradesh and *Persea siwalika* (Prasad *et al.*, 2016) from Lower Siwalik sediments of Arjun Khola area, western Nepal.

Out of these, the species *P. sibdasi* Mathur *et al.*, differs from the present fossil leaves in being bilaterally asymmetrical having smaller size (3.1 x 1.0 cm) and obtuse base. Similarly *P. lakhanpalii* Mathur *et al.*, is also smaller sized (3.5 x 1.2 cm) and differ in showing brochidodromous type of venation pattern instead of eucamptodromous venation as in the present fossil.

Other species *Persea* spp. Lakhanpal & Guleria and *Persea siwalika* Prasad *et al.*, also differ from the present leaves in having obovate to elliptical shape with inequilateral base in the former, narrowly elliptical shape and moderately acute angle of divergence of secondary veins in the latter. Compared to them the present leaves are narrowly oblong with a wide angle of divergence of secondary veins. In view of this, the present fossil leaves are not being described under any of the above species but are assigned to a new species *Persea masotkholaensis* n. sp.

The genus *Persea* Miller comprises of about 200 species distributed in Tropical Australia and America. *Persea glaucescens* (Nees) D.G. Long is a medium to large sized tree, distributed in mountain valleys or slopes, open or dense forests of India, Nepal, Bangladesh, Bhutan and Myanmar.

#### Order—ROSALES

#### Family—MORACEAE

#### Genus—ARTOCARPUS Forster & Forster

#### *Artocarpus arjunksiholaensis* n. sp.

(Pl. 24.1, 2, 4)

*Material*—Two specimens.

*Description*—Leaves simple, bilaterally symmetrical, elliptical; preserved size 8.5–16.1 x 6.7–8.6 cm; apex unpreserved; base obtuse; margins entire; texture chartaceous, petiole not preserved; venation pinnate, eucamptodromous to brochidodromous; primary vein (1°) single, straight, prominent, stout, thicker towards basal region; secondary veins (2°) 8–13 pairs visible, alternate to opposite, 0.7 to 2.0 cm apart, unbranched, angle of divergence acute to right angled (about 50°–85°), basal pairs of secondaries arising nearly at right angles, later curving upwards before reaching the margins, in apical region pairs of secondaries join super adjacent veins at an acute angle forming a loop; tertiary veins (3°) angle of origin RR type, percurrent, straight to sometimes sinuous, branched, predominantly alternate and close, oblique to nearly right angled in relation to midvein.

*Holotype*—BSIP Museum Specimen No. 41142.

*Locality*—Profile 5A (27°54'50.6" N: 82°31'00.4" E), Arjun Khola–Ghorai Road section, Arjun Khola area, Deokhuri District, Rapti Anchal, western Nepal.

*Horizon and Age*—Middle Churia Group, Upper Miocene.

*Etymology*—Named after the fossil locality Arjun Khola from where the fossils were collected.

*Affinities*—Characteristic features of the present fossil leaves like bilateral symmetry, elliptical shape, eucamptodromous to brochidodromous venation, alternate to opposite secondary veins, markedly curving upwards and joining super adjacent secondaries forming a loop near the margins; RR, percurrent, straight to sinuous, oblique to nearly right angled in relation to mid vein tertiaries, undoubtedly indicate a close resemblance with modern leaves of *Artocarpus rigidus* Blume (C.N.H. Herbarium Sheet No. 430933; Pl. 24.3, 5) of the family Moraceae.

Up to date only one fossil species *Artocarpus nepalensis* Prasad and Awasthi (1996) resembling the genus *Artocarpus* Forster & Forster has been reported from Middle Siwalik sediments of Surai Khola area (Prasad & Awasthi, 1996) and Koilabas area, western Nepal (Prasad & Dwivedi, 2007). A comparison of the present fossil leaves with the above known species revealed conspicuous difference between the two. While the present leaves are larger, elliptical in shape showing larger number (8–13) of secondary veins with acute to right angle of divergence, the earlier reported species *A. nepalensis* is smaller, obovate showing fewer number (7 pairs) of secondary veins. On account of these differences the present leaves are described as new species *Artocarpus arjunksiholaensis*.

The genus *Artocarpus* Forster & Forster consists of about 50 species distributed in Indo–Malaysia, India, Islands of the Pacific Ocean. *Artocarpus rigidus* Blume with similar type of leaves as the present fossil is a tree distributed in hill forests of Tenasserim, Malaya Peninsula, Singapore, Myanmar,

Thailand, Indo-China, Sumatra, Java, Borneo (Ridley, 1967; Brandis, 1971; Gamble, 1972; Mabberley, 1997).

**Genus—FICUS L.**

***Ficus preglobosa* n. sp.**

(Pl. 25.1, 3)

*Material*—Single specimen.

*Description*—Leaf simple, bilaterally symmetrical, widely elliptical; preserved size 8.5 x 5.3 cm; apex partially unpreserved; base obtuse; margins entire; texture chartaceous, petiole not preserved; venation pinnate, brochidodromous; primary vein (1°) single, almost straight, prominent; secondary veins (2°) 9 pairs visible, 0.3 to 1.7 cm apart, unbranched, angle of divergence narrowly acute, uniformly curving upward and joining super adjacent secondaries and forming a loop, inter secondary veins simple or complex, basal pair of secondaries arising upwards and running a long distance; tertiary veins (3°) fine with angle of origin AO-RR, percurrent sometimes joining to form composite intersecondary veins.

*Holotype*—BSIP Museum Specimen No. 41144.

*Locality*—Profile 3 (27°54'24.0" N: 82°30'52.7" E), Arjun Khola-Ghorai Road section, Arjun Khola area, Deokhuri District, Rapti Anchal, western Nepal.

*Horizon and Age*—Lower Churia Group, Middle Miocene.

*Etymology*—Named after adding prefix “pre” to the name of an extant species *F. globosa* Blume.

*Affinities*—Morphological features such as bilateral symmetry, widely elliptical shape, eucamptodromous to brochidodromous venation pattern, secondary veins uniformly curving upwards and joining super adjacent secondaries forming a loop, presence of simple or complex inter secondary

veins, basal pair of secondaries arising acutely and running upwards for a long distance, AO-RR, percurrent arrangement of tertiaries in the present fossil leaf show resemblance with the modern leaves of *Ficus globosa* Blume (C.N.H. Herbarium Sheet No. 124718; Pl. 25.2, 4) of the family Moraceae.

So far, about 33 species of fossil leaves resembling *Ficus* L. are reported from the Cenozoic sediments of India and Nepal. They are listed in Table 6. A comparison of the present fossil leaf with species listed in Table 6 showed difference in shape, size and venation pattern especially the basal pair of secondaries running to far a long distance. Therefore, the new leaf is described as new species *Ficus preglobosa*.

The genus *Ficus* L. consists of about 750 species distributed in India and tropics of both hemispheres especially Indo-Malaya to Australia, Africa and America. *Ficus globosa* Blume is a large climber distributed in Tenasserim (Brandis, 1971).

The fossils of Arjun Khola assemblage are dominated by leaf-form taxa exhibiting entire margins and a variety of venation patterns like eucamptodromous, craspedodromous, brochidodromous and acrodromous types. Amongst the above mentioned, eucamptodromous type was found to be the commonest as it is present in a large number of fossil leaves. In eucamptodromous type, the secondaries are upturned, gradually diminishing apically inside the margin and connected to superadjacent secondaries by a series of cross veins, without forming prominent marginal loops. This type of venation is seen in leaves of taxa belonging to diverse dicotyledonous families like Dilleniaceae (*Dillenia*), Fabaceae (*Saraca*, *Cassia*), Ebenaceae (*Diospyros*), Burseraceae (*Commiphora*), Lythraceae (*Lagerstroemia*), Vitaceae (*Cayratia*), etc. Most of these taxa also show entire leaf margins but for *Dillenia* L. where leaf margin is non-entire.

Compared to the above venation pattern, the other three venation patterns craspedodromous, brochidodromous

Table 6—List of *Ficus* L. species recorded from different localities/horizons of India and Nepal.

Fossil Species	Locality /Horizon	References
<i>F. cunia</i>	Karewa beds, Kashmir Dharamsala beds, Himachal Pradesh	Puri, 1947 Gupta & Jiwan, 1972
<i>F. nemoralis</i>	Karewa beds, Kashmir	Puri, 1948
<i>F. precunia</i>	Siwalik beds, Jawalamukhi, Himachal Pradesh; Siwalik sediments, Koilabas, western Nepal	Lakhanpal, 1968 Prasad, 1990a
<i>Ficus arnottiana</i>	Quaternary beds, Maharashtra	Mahajan & Mahabale, 1973
<i>F. glomerata</i>	Quaternary beds, Maharashtra	Mahajan & Mahabale, 1973
<i>F. caricites</i>	Mewar State	Trivedi, 1980
<i>F. religiosities</i>	Mewar State	Trivedi, 1980
<i>F. kachchhensis</i>	Eocene of Kachch	Lakhanpal & Guleria, 1981



<i>F. khariensis</i>	Miocene of Kachchh	Lakhanpal & Guleria, 1982
<i>F. champaerensis</i>	Siwalik beds, Bhikhathoree	Lakhanpal & Awasthi, 1984
<i>F. foveolata</i>	Late Tertiary deposits of Palamau District, Bihar	Bande & Srivastava, 1990
<i>F. glaberrima</i>	Late Tertiary deposits of Palamau District, Bihar	Bande & Srivastava, 1990
<i>F. nepalensis</i>	Siwalik of Koilabas, western Nepal	Prasad, 1990a
<i>F. retusoides</i>	Siwalik sediments, Koilabas, western Nepal Siwalik sediments, West Bengal Neyveli Lignite, south India	Prasad, 1990a; Antal & Awasthi, 1993 Agarwal, 2002
<i>F. tomentosa</i>	Late Tertiary deposits of Palamau District, Bihar	Bande & Srivastava, 1990
<i>F. cherrapunjiensis</i>	Paleocene, Cherrapunji, Meghalaya	Ambwani, 1991
<i>Ficus</i> sp. cf <i>F. tomentosa</i> Roxb.	Dagshai Formation, Himachal Pradesh	Mishra & Mathur, 1992
<i>F. oodlabariensis</i>	Siwalik, West Bengal	Antal & Awasthi, 1993
<i>F. raptiensis</i>	Siwalik sediments, Surai Khola, western Nepal	Prasad & Awasthi, 1996
<i>F. barogensis</i>	Kasauli Formation, Barog, Himachal Pradesh	Mathur <i>et al.</i> , 1996
<i>F. barogensis</i>	Dagshai Formation and Dharamsala Formation, Himachal Pradesh	Mathur <i>et al.</i> , 1996
<i>F. kasaulica</i>	Kasauli Formation, Barog, Himachal Pradesh	Mathur <i>et al.</i> , 1996
<i>F. kumarhattiensis</i>	Dagshai Formation, Himachal Pradesh	Mathur <i>et al.</i> , 1996
<i>Ficus</i> sp.	Dagshai Formation, Solan District, Himachal Pradesh	Mathur <i>et al.</i> , 1996
<i>F. prereligiosa</i>	Mar Formation (Neogene), Bikaner District, Rajasthan	Mathur & Mathur, 1998
<i>Ficus</i> sp.	Mar Formation (Neogene), Bikaner District, Rajasthan	Mathur & Mathur, 1998
<i>F. miocenica</i>	Siwalik sediments, western Nepal	Konomatsu & Awasthi, 1999
<i>F. benjamina</i>	Quaternary beds of Sirmur District, Himachal Pradesh; Siwalik sediments of Himachal Pradesh	Prasad <i>et al.</i> , 2002 Prasad, 2006
<i>F. eumysorensis</i>	Siwalik sediments near Jarva, Uttar Pradesh	Tripathi <i>et al.</i> , 2002
<i>F. precurticeps</i>	Neyveli Lignite, South India	Agarwal, 2002
<i>F. rumphii</i>	Late Tertiary beds of Mahuadanr Valley, Jharkhand	Singh & Prasad, 2008
<i>F. microcarpa</i>	Late Tertiary beds of Mahuadanr Valley, Jharkhand	Singh & Prasad, 2008
<i>F. curticeps</i>	Late Tertiary beds of Mahuadanr Valley, Jharkhand	Singh & Prasad, 2008
<i>F. palaeoracemosa</i>	Kasauli Formation, Himachal Pradesh	Srivastava <i>et al.</i> , 2011

and acrodromous types are less frequently observed in the foliar fossils of Arjun Khola assemblage. Some 9 form taxa, exhibited craspedodromous venation pattern while about 8 showed the brochidodromous type. Acrodromous type of venation was observed in only three fossil taxa of the present study. They include two species of *Grewia* L. (Tiliaceae), *Bauhinia* L. (Fabaceae) and *Cinnamomum* Schaeff. (Lauraceae). In acrodromous venation pattern two or more primary veins are strongly developed and secondary veins run in convergent arches toward the leaf apex. Arches are not recovered at base.

Craspedodromous and brochidodromous type of venation patterns in leaves of Arjun Khola assemblage are relatively more common than the acrodromous type. In the former, secondary veins terminate at the margin while in the latter secondary veins are joined together in a series of prominent arches. Fossil leaf of the monocot taxon *Clinogyne* (Marantaceae), exhibits craspedodromous type of venation pattern, together with some dicot taxa, like *Calophyllum* L. (Calophyllaceae), *Shorea* Roxb. ex C.F. Gaertn., *Dipterocarpus* Gaertn. (Dipterocarpaceae), etc. Brochidodromous type of venation pattern, where secondary veins are joined together in a series of prominent arches is seen in specimen identified to show close resemblance with extant *Anaxagorea* A. St.–Hil. (Annonaceae), *Ficus* L. (Moraceae), etc.

Strangely, some fossil leaves like those *Artocarpus arjunksiholaensis* and *Cynometra siwalika* were observed to show venation patterns ranging from eucamptodromous to brochidodromous types while the taxon *Arytera (Ratonia) miolittoralis* showed a reverse pattern like venation ranging from brochidodromous to eucamptodromous type. Similarly, taxa, like *Randia macrophylla* and *Euphoria churiaensis* showed venation patterns ranging from craspedodromous to eucamptodromous types.

Several leaf form taxa out of those described herein, showed medium to large sized leaves with entire margins. Among them largest leaf surface was observed in the taxon *Ryparia arjunksiholaensis* n. sp. (193 sq. cm.) whereas entire leaves of taxa *Artocarpus arjunksiholaensis* n. sp. and *Mitrephora mioreticulata* n. sp. exhibited 138 sq. cm and 111 sq. cm. leaf areas respectively. The assemblage also yielded some leaves of very small size like those of *Tinospora siwalika* n. sp. (4 sq. cm.), *Sindora eosiamensis* n. sp. (6 sq. cm.), *Euphoria churiaensis* n. sp. (9 sq. cm.), *Cynometra siwalika* Awasthi and Prasad, 1990 (10 sq. cm.) and *Commiphora precaudata* (14 sq. cm.). Middle sized leaves, with leaf areas ranging between 30–50 sq. cm. seemed to dominate the scene, with form genera like *Hydnocarpus mioalpinus* Prasad, 2006 showing surface area of 30 sq. cm. and form taxa *Eugenia nepalensis* n. sp. and *Combretum siwalicum* n. sp. exhibiting areas of 51 sq. cm. each and *Arytera (Ratonia) nepalensis* n. sp. showing 53 sq. cm. Exceeding surface areas of mentioned above are the leaves of *Buchanania raptiensis* n. sp. and

*Dipterocarpus palaeoindicus* n. sp. showing 76 and 75 sq. cms. respectively. All the above mentioned taxa exhibited entire margins, though a few like *Dillenia palaeoindica* Prasad and Prakash, 1984 and *Grewia palaeodisperma* n. sp. exhibit non–entire margins.

## DISCUSSION AND CONCLUSION

Study of plant megafossils preserved in the Siwalik sediments of the Arjun Khola area in western Nepal has added considerably to the present knowledge of fossil flora of the Siwalik of Nepal. It revealed the presence of 43 genera and 47 species belonging to 23 dicotyledonous families and a single genus to the monocotyledons of angiosperms (Tables 7, 8; Fig. 6). The families represented are Marantaceae (monocot), Fabaceae, Sapindaceae, Dipterocarpaceae, Achariaceae (Flacourtiaceae), Combretaceae, Lauraceae, Moraceae, etc. Plant fossils of the Arjun Khola assemblage are chiefly foliar remains of dicotyledonous families of the angiosperms. The assemblage has also yielded three fruit impressions of which two are assignable to *Sindora* Miq. and *Butea* Roxb. ex Willd. of the Fabaceae and one to a species of *Terminalia* L. of the Combretaceae. Diagnostic features, of most fossil leaves are so well preserved that they look very similar to those of living plants and tracing their nearest relatives in the modern day vegetation was no problem. A majority of fossil leaves of the assemblage resembled leaves of extant taxa, exhibiting a woody habit while quite a few leaf fossils like *Anaxagorea* A. St.–Hil., *Uvaria* L., *Randia* L., etc. appeared to have belonged to plants exhibiting shrubby habit. Herbaceous genera are almost unknown in the present assemblage except for the single monocot genus *Clinogyne* Salisb. of the family Marantaceae (Kress *et al.*, 2003).

Out of the identified specimens, a large majority resembled foliage of contemporary taxa, presently distributed in the Tropical evergreen forests of different geographical regions of the world and recovery of similar looking fossil elements from the Arjun Khola area, indicated existence of similar forest types in and around the area at the time of Siwalik sedimentation. Contrastingly, the present day vegetation in and around the area is quite different from the past as they include elements that generally constitute plants of dry deciduous forests. At present, distribution of comparable extant taxa is around the south–east Asian regions (Myanmar, Malaya, Thailand), suggesting large scale migration of the past floral elements towards south and south eastwards in search of favourable conditions for luxuriant growth (Table 8; Fig. 7).

Out of the 34 new form taxa described in the present paper, quite a number of them are first reports from the Cenozoic of India and Nepal like *Anaxagorea* A. St.–Hil. (Annonaceae), *Anisoptera* Korth. (Dipterocarpaceae), *Erythrochiton* Nees & Mart. (Rutaceae), *Sindora* Miq. (Fabaceae), *Cordia* L. (Bursaceae), *Butea* Roxb. ex Willd. (Fabaceae) and *Terminalia* L. (Combretaceae). Some of the

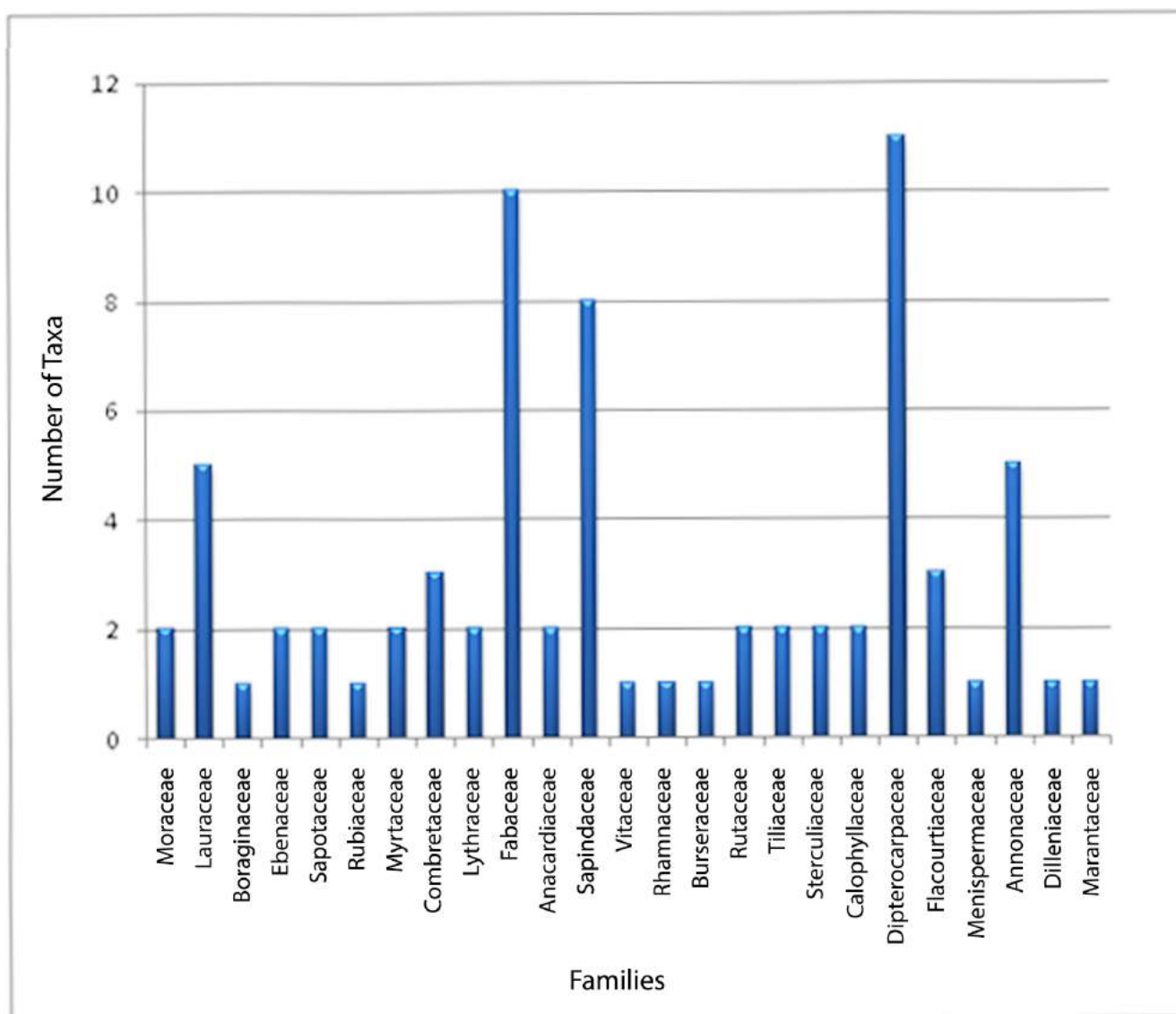


Fig. 6—Diagram indicating the frequency of angiospermous fossil taxa recovered so far from the Siwalik foreland basin of Arjun Khola area, western Nepal.

mentioned taxa were not recorded earlier, from Paleocene–Eocene sediments in Nepal as well as India, suggesting a late entry of such taxa into the Indian subcontinent, probably prior to the Miocene, only after development of land connections that allowed free movement of elements from regions where they were flourishing to regions showing poor distribution.

While examining the fossils of Arjun Khola site, it was observed that a good number of leaf and fruit impressions, closely resembled living taxa of the present day vegetation and many of these fossils could be undoubtedly assigned to various modern day families. Amongst these families, Fabaceae exhibited the largest number of fossils (eight) with six leaf and two fruit form genera. Five leaf form genera out of the six are represented by a new species each but for the taxon *Cynometra* L., which is represented by the previously reported species *C. siwalika* (Awasthi & Prasad, 1990). Out of the two

fruit form genera assigned to family Fabaceae, one, closely resembled the modern day *Butea* Roxb. ex Willd. and the other to *Sindora* Miq. Both are represented by a new species each, viz. *Butea nepalensis* and *Sindora leguminocarpoides* respectively.

The other dicot family in the assemblage, showing a little lesser representation of fossil form genera than Fabaceae, is family Sapindaceae. Five leaf form genera are assigned to it. Out of the five, *Filicium* Thwaites and *Harpullia* Roxb. were previously reported from other Siwaliks sites, the former by Prasad (1994e) and the latter by Prasad and Awasthi (1996). Species of the remaining 3 genera *Arytera* (*Ratonia*) Blume, *Euphoria* Comm. ex Juss. and *Sapindus* L. are new to the area. While *Euphoria* and *Sapindus* are represented by single species each, *E. churiaensis* and *S. palaeomukorossi*, the form

Table 7—A systematic list of fossil taxa described from Siwalik sediments of India, Nepal and Bhutan (after Prasad, 2008, 2013; Prasad & Gautam, 2016; Prasad *et al.*, 2016) (Abbr:–L= Lower, M= Middle, U= Upper; AP = Arunachal Pradesh, UK = Uttarakhand, UP = Uttar Pradesh, HP = Himachal Pradesh, WB = West Bengal)

Fossil taxa	Locality	Horizon	References
<b>PTERIDOPHYTES</b>			
<b>Thelypteridaceae</b>			
<i>Cyclosorus eoprolifera</i>	Kathgodam, UK	L Siwalik	Prasad <i>et al.</i> , 2004
<b>MONOCOTYLEDONS</b>			
<b>Marantaceae</b>			
<i>Alpinia siwalica</i>	Kathgodam, UK Tanakpur, UK	L Siwalik	Prasad <i>et al.</i> , 2004, 2017b
<i>Clinogyne ovatus</i>	Surai Khola, Nepal Darjeeling District, WB Kathgodam, UK Arjun Khola, Nepal	M Siwalik L Siwalik L Siwalik	Awasthi & Prasad, 1990, Antal & Prasad, 1995 Prasad <i>et al.</i> , 2004 –
<i>Donax ovatus</i>	Tanakpur, U K	L Siwalik	Prasad <i>et al.</i> , 2017b
<b>Arecaceae</b>			
<i>Amesoneuron siwalica</i>	Ranital, HP	L Siwalik	Prasad, 2006
<i>Amesoneuron miocenica</i>	Mandi District, HP	M Siwalik	Prasad <i>et al.</i> , 2013b
<i>Caryota siwalica</i>	Surai Khola, Nepal	M Siwalik	Awasthi & Prasad, 1990
<i>Palmoxylon wadiai</i>	Tawi River, Jammu Kalagarh, UK	U Siwalik L Siwalik	Sahni, 1931 Prasad, 1987
<b>Smilacaceae</b>			
<i>Smilax</i> sp	Balugoloa, HP	L Siwalik	Lakhanpal & Dayal, 1966
<b>Poaceae</b>			
<i>Bambusa siwalica</i>	Ranital, HP Surai Khola, Nepal Darjeeling District, WB Kameng District, AP	L Siwalik L Siwalik L–M Siwalik U Siwalik	Lakhanpal <i>et al.</i> , 1987 Awasthi & Prasad, 1990 Antal & Awasthi, 1993 Khan <i>et al.</i> , 2011
<b>DICOTYLEDONS</b>			
<b>Dilleniaceae</b>			
<i>Dillenia palaeoindica</i>	Koilabas, Nepal Darjeeling District, WB Arjun Khola, Nepal	L Siwalik L–M Siwalik M Siwalik	Prasad & Prakash, 1984 Antal & Awasthi, 1993 –
<b>Xanthophyllaceae</b>			
<i>Xanthophyllum mioflavescens</i>	Darjeeling District, WB	L Siwalik	Antal & Prasad, 1996a
<i>Xanthophyllum mioglaucum</i>	Tanakpur, UK	L Siwalik	Prasad <i>et al.</i> , 2017b
<b>Annonaceae</b>			
<i>Anona koilabasensis</i>	Koilabas, Nepal	L Siwalik	Prasad <i>et al.</i> , 1999
<i>Artabotrys nahanii</i>	Sirmur District, HP	L Siwalik	Prasad, 2012
<i>A. siwalicus</i>	Darjeeling District, WB	M Siwalik	Prasad <i>et al.</i> , 2015
<i>Anaxagorea mioluzonensis</i> n. sp.	Arjun Khola, Nepal	M Siwalik	–
<i>Cananga tertiarra</i>	Kathgodam, UK Darjeeling District, WB	L Siwalik L Siwalik	Prasad, 1994c Prasad <i>et al.</i> , 2009
<i>Dendrokingstonia palaeonervosa</i>	Tanakpur, UK	L Siwalik	Prasad <i>et al.</i> , 2017b
<i>Ellipeia miocenica</i>	Tanakpur, UK	L Siwalik	Shashi <i>et al.</i> , 2008

<i>Fissistigma siwalika</i>	Balugoloa, HP	L Siwalik	Lakhanpal, 1969
<i>F. mioelegans</i>	Koilabas, Nepal	L Siwalik	Prasad <i>et al.</i> , 1999
<i>F. senii</i>	Jawalamukhi, HP	L Siwalik	Lakhanpal, 1969
	Seria Naka, UP	L Siwalik	Prasad <i>et al.</i> , 1997a
	Bilaspur, HP	L Siwalik	Prasad, 2006
	Sirmur District, HP	L Siwalik	Prasad, 2012
	Darjeeling District, WB	M Siwalik	Prasad <i>et al.</i> , 2015
<i>Meiogyne sevokensis</i>	Darjeeling District, WB	M Siwalik	Prasad <i>et al.</i> , 2015
<i>Meiogyne purniyagiriensis</i>	Tanakpur, UK	L Siwalik	Prasad <i>et al.</i> , 2017b
<i>Miliusa siwalica</i>	Koilabas, Nepal	L Siwalik	Prasad <i>et al.</i> , 1999
<i>Miliusa (Saccopetalum) pretomentosa</i>	Tanakpur, UK	L Siwalik	Prasad <i>et al.</i> , 2017b
<i>Mitrephora siwalika</i>	Darjeeling District, WB	L Siwalik	Antal & Awasthi, 1993
<i>M. miocenica</i>	Seria Naka, UP	L Siwalik	Prasad <i>et al.</i> , 1997a
<i>M. mioreticulata</i> n. sp.	Arjun Khola, Nepal	M Siwalik	–
<i>Melodorum arjunkholaensis</i>	Arjun Khola, Nepal	M Siwalik	Prasad <i>et al.</i> , 2016
<i>Pseuduvaria mioreticulata</i>	Darjeeling District, WB	M Siwalik	Prasad <i>et al.</i> , 2015
<i>Polyalthioxylon indicum</i>	Kalagarh, UK	L Siwalik	Prakash, 1978
<i>Polyalthia palaeosimianum</i>	Surai Khola, Nepal	L Siwalik	Awasthi & Prasad, 1990
	Darjeeling District, WB	L Siwalik	Antal & Prasad, 1996c
<i>Saccopetalum pretomentosum</i>	Kathgodam, UK	L Siwalik	Prasad <i>et al.</i> , 2004
<i>Uvaria siwalika</i>	Kathgodam, UK	L Siwalik	Prasad, 1994c
<i>U. siwalica</i>	Darjeeling District, WB	M Siwalik	Prasad <i>et al.</i> , 2015
<i>U. nepalensis</i>	Arjun Khola, Nepal	M Siwalik	Prasad <i>et al.</i> , 2016
<i>U. miolucida</i> n. sp.	Arjun Khola, Nepal	M Siwalik	–
<b>Capparidaceae</b>			
<i>Capparis palaeomicrantha</i>	Kathgodam, UK	L Siwalik	Prasad <i>et al.</i> , 2004
<b>Polygalaceae</b>			
<i>Securidaca miocenica</i>	Koilabas, Nepal	L Siwalik	Prasad <i>et al.</i> , 1999
<i>S. precorymbosa</i>	Tanakpur UK	L Siwalik	Prasad <i>et al.</i> , 2017b
<b>Bixaceae</b>			
<i>Bixa kathgodamensis</i>	Kathgodam, UK	L Siwalik	Prasad <i>et al.</i> , 2004
<b>Menispermaceae</b>			
<i>Cocculus miotrilobus</i>	Surai Khola, Nepal	L Siwalik	Prasad & Pandey, 2008
<i>Tinospora siwalika</i> n. sp.	Arjun Khola, Nepal	M Siwalik	–
<b>Achariaceae (Flacourtiaceae)</b>			
<i>Alsodeia palaeozeylanica</i>	Darjeeling District, WB	L–M Siwalik	Antal & Awasthi, 1993
<i>A. palaeoracemosa</i>	Darjeeling District, WB	L–M Siwalik	Antal & Awasthi, 1993
<i>Flacourtia nepalensis</i>	Surai Khola, Nepal	L Siwalik	Awasthi & Prasad, 1990
<i>F. tertiara</i>	Darjeeling District, WB	L–M Siwalik	Antal & Prasad, 1997
	Surai Khola, Nepal	L Siwalik	Prasad & Awasthi, 1996
<i>F. seriaensis</i>	Seria Naka, UP	L Siwalik	Prasad <i>et al.</i> , 1997a

<i>Gynocardia miodorata</i>	Kathgodam, UK Koilabas, Nepal Tanakpur, UK	L Siwalik L Siwalik L Siwalik	Prasad, 1994c Prasad <i>et al.</i> , 1999 Prasad <i>et al.</i> , 2017a
<i>G. butwalensis</i>	Butwal, Nepal Mandi District, HP Darjeeling District, WB	L Siwalik M Siwalik M Siwalik	Konomatsu & Awasthi, 1999 Prasad <i>et al.</i> , 2013b Prasad <i>et al.</i> , 2015
<i>Hydnocarpus palaeokurzii</i>	Kathgodam, UK Darjeeling District, WB	L Siwalik L Siwalik	Prasad 1994c Antal & Prasad, 1997
<i>H. chorkholaensis</i>	Surai Khola, Nepal	L Siwalik	Prasad & Awasthi, 1996
<i>H. siwalicus</i>	Surai Khola, Nepal	L Siwalik	Prasad & Awasthi, 1996
<i>H. mioalpinus</i>	Ranibag, HP Arjun Khola, Nepal	L Siwalik M Siwalik	Prasad, 2006 –
<i>H. ghishiensis</i>	Darjeeling District, WB	M Siwalik	Prasad <i>et al.</i> , 2015
<i>H. lamhiensis</i>	Arjun Khola, Nepal	M Siwalik	Prasad <i>et al.</i> , 2016
<i>Ryparia (Ryparosa) prekunstelri</i>	Koilabas, Nepal	L Siwalik	Prasad, 1990a
<i>Ryparia arjunkskholensis</i> n. sp.	Arjun Khola, Nepal	M Siwalik	–
<i>Xylosma nepalensis</i>	Surai Khola, Nepal	Siwalik	Prasad & Pandey, 2008
<b>Clusiaceae</b>			
<i>Calophyllum suraikholaensis</i>	Surai Khola, Nepal Darjeeling District, WB Kathgodam, UK Kameng District, AP Tanakpur, UK Arjun Khola, Nepal	L Siwalik M Siwalik L Siwalik U Siwalik L Siwalik M Siwalik	Awasthi & Prasad, 1990 Antal & Awasthi, 1993 Prasad <i>et al.</i> , 2004 Khan <i>et al.</i> , 2011 Prasad <i>et al.</i> , 2017b –
<i>Calophyllum mioelatum</i> n. sp.	Arjun Khola, Nepal	M Siwalik	–
<i>Cratoxylon bilaspurensis</i>	Bilaspur, HP	L Siwalik	Prasad, 2006
<i>Garcinia corvinusiana</i>	Surai Khola, Nepal	L Siwalik	Prasad & Awasthi, 1996
<i>G. eocambogia</i>	Kathgodam, UK Darjeeling District, WB	L Siwalik M Siwalik	Prasad, 1994c Prasad <i>et al.</i> , 2015
<i>Mesua tertiar</i>	Koilabas, Nepal Kathgodam, UK Surai Khola, Nepal Tanakpur, UK	L Siwalik L Siwalik L Siwalik L Siwalik	Prasad, 1990a; Prasad, 1994c Prasad & Pandey, 2008 Prasad <i>et al.</i> , 2017a
<b>Dipterocarpaceae</b>			
<i>Anisoptera palaeoscaphulla</i> n. sp.	Arjun Khola, Nepal	M Siwalik	–
<i>A. miocurtisii</i>	Bilaspur, HP	L Siwalik	Prasad, 2006
<i>Anisopteroxylon jawalamukhii</i>	Jawalamukhi, HP	M Siwalik	Ghosh & Ghosh, 1958
<i>A. kalagarhensis</i>	Kalagarh, UK Kalagarh, UK	L Siwalik L Siwalik	Prakash, 1978 Yadav, 1989
<i>Dipterocarpus arcotense</i>	Kalagarh, UK	L Siwalik	Prasad, 1994b
<i>D. nalagarhense</i>	Nalagarh, HP	L Siwalik	Prakash, 1975
<i>D. premacrocarpum</i>	Nalagarh, HP	L Siwalik	Prakash, 1975
<i>D. parabaudii</i>	Kalagarh, UK	L Siwalik	Prakash, 1978
<i>D. nungarhensis</i>	Kalagarh, UK	L Siwalik	Trivedi & Ahuja, 1980

<i>D. surangeii</i>	Kalagarh, UK	L Siwalik	Prakash, 1981
<i>D. siwalicus</i>	Jawalamukhi, HP Kathgodam, UK	L Siwalik L Siwalik	Lakhanpal & Guleria, 1987 Prasad, 1994c
<i>D. siwalicus</i>	Balugoloa, HP Kathgodam UK Koilabas, Nepal Surai Khola, Nepal Kameng District, AP Darjeeling District, WB	L Siwalik L Siwalik L Siwalik L Siwalik U Siwalik M Siwalik	Lakhanpal & Guleria, 1987 Prasad, 1994c Prasad, 1990b Awasthi & Prasad, 1990 Khan <i>et al.</i> , 2011 Antal & Prasad, 1996b
<i>D. kalagarhensis</i>	Kalagarh, UK	L Siwalik	Yadav, 1989
<i>D. koilabasensis</i>	Koilabas, Nepal Tanakpur, UK	L Siwalik L Siwalik	Prasad <i>et al.</i> , 1999 Prasad <i>et al.</i> , 2017a
<i>Dipterocarpus miogracilis</i>	Tanakpur, UK	L Siwalik	Prasad <i>et al.</i> , 2017a
<i>Dipterocarpus palaeoindicus</i> n. sp.	Arjun Khola, Nepal	M Siwalik	–
<i>Dipterocarpus churiensis</i> (Fruit)	Arjun Khola, Nepal	L Siwalik	Prasad & Gautam, 2016
<i>Dipterocarpoxyton</i> spp	Mohand, UK	M Siwalik	Rawat, 1964
<i>Dipterocarpoxyton siwalicus</i>	Nalagarh, HP Masot Khola, Nepal	L Siwalik M Siwalik	Prakash, 1975 Prasad & Gautam, 2016
<i>Shorea siwalicus</i>	Kalagarh, UK	L Siwalik	Prasad & Prakash, 1988
<i>S. siwalika</i>	Darjeeling District, WB	M Siwalik	Antal and Awasthi, 1993
<i>S. bengalensis</i>	Darjeeling District, WB	M Siwalik	Antal & Awasthi, 1993
<i>Shorea miocenica</i>	Darjeeling District, WB	L Siwalik	Antal & Prasad, 1996b
<i>S. neoassamica</i>	Darjeeling District, WB	L–M Siwalik	Antal & Prasad, 1997
<i>S. eutrapigifolia</i>	Koilabas, Nepal	L Siwalik	Prasad <i>et al.</i> , 1999
<i>S. miocenica</i>	Kathgodam, UK	L Siwalik	Prasad <i>et al.</i> , 2004
<i>S. palaeostellata</i>	Surai Khola, Nepal	L Siwalik	Prasad & Pandey, 2008
<i>Shoreoxylon ornatum</i>	Kalagarh, UK	L Siwalik	Trivedi & Ahuja, 1979
<i>Shoreoxylon evidens</i>	Siang District, AP	M Siwalik	Mehrotra <i>et al.</i> , 1999
<i>Hopenium prenutansoides</i>	Kalagarh, UK	L Siwalik	Prasad & Prakash, 1988
<i>Hopea pondicherriense</i>	Kalagarh, UK	L Siwalik	Prasad & Prakash, 1988
<i>H. mioglabra</i>	Koilabas, Nepal	L Siwalik	Prasad, 1994e
<i>H. kalagarhensis</i>	Kalagarh, UK Hamirpur, HP	L Siwalik L Siwalik	Prasad, 1994b Prasad, 2010
<i>H. kathgodamensis</i>	Kathgodam, UK Tanakpur UK	L Siwalik L Siwalik	Prasad, 1994c Prasad <i>et al.</i> , 2017b
<i>H. Siwalika</i>	Darjeeling District, WB	L–M Siwalik	Antal & Awasthi, 1993
<i>Isoptera siwalica</i>	Koilabas, Nepal Arjun Khola, Nepal	L Siwalik M Siwalik	Prasad <i>et al.</i> , 1999 –
<i>Vaterioxylon kalagarhensis</i>	Kalagarh, UK	L Siwalik	Trivedi & Misra, 1980
<i>V. miocenicum</i>	Kalagarh, UK	L Siwalik	Trivedi & Misra, 1980
<i>Vatica nepalensis</i>	Surai Khola, Nepal	M Siwalik	Prasad & Pandey, 2008
<i>V. siwalica</i>	Darjeeling District, WB	M Siwalik	Prasad <i>et al.</i> , 2015

<i>V. prenitida</i>	Darjeeling District, WB	M Siwalik	Prasad <i>et al.</i> , 2015
<b>Ancistrocladaceae</b>			
<i>Ancistrocladus suraikholaensis</i>	Surai Khola, Nepal	L Siwalik	Prasad & Pandey, 2008
<b>Malvaceae</b>			
<i>Urena palaeolobata</i>	Bhikhnathoree, Bihar	M Pliocene	Awasthi & Lakhanpal, 1990
<b>Bombacaceae</b>			
<i>Bombax palaeomalabaricum</i>	Darjeeling District, WB	M Siwalik	Prasad <i>et al.</i> , 2015
<i>Pachira palaeomalabarica</i>	Kathgodam, UK	L Siwalik	Prasad <i>et al.</i> , 2004
<b>Sterculiaceae</b>			
<i>Pterospermum palaeoheynianum</i>	Darjeeling District, WB	L–M Siwalik	Antal & Awasthi, 1993
<i>Pterospermum mioacerifolium</i>	Darjeeling District, WB	M Siwalik	Prasad <i>et al.</i> , 2009
<i>P. siwalicum</i>	Darjeeling District, WB	L Siwalik	Antal & Prasad, 1996a
<i>Sterculioxylon kalagarhense</i>	Kalagarh, UK	L Siwalik	Trivedi & Ahuja, 1978a
<i>Sterculinium foetidense</i>	Kalagarh, UK	L Siwalik	Prasad, 1994b
<i>Sterculia kathgodamense</i>	Kathgodam, UK	L Siwalik	Prasad, 1994c
<i>S. kathgodamensis</i>	Arjun Khola, Nepal	M Siwalik	Prasad & Khare, 2004
<i>S. premontana</i>	Surai Khola, Nepal	M Siwalik	Prasad & Pandey, 2008
<i>S. miocolorata</i>	Darjeeling District, WB	M Siwalik	Prasad <i>et al.</i> , 2015
<i>S. siwalica</i>	Darjeeling District, WB	M Siwalik	Prasad <i>et al.</i> , 2015
<i>S. mioparviflora</i>	Darjeeling District, WB	M Siwalik	Prasad <i>et al.</i> , 2015
<b>Malpighiaceae</b>			
<i>Ochna siwalika</i>	Surai Khola, Nepal	M Siwalik	Prasad & Pandey, 2008
<i>Stigmaphyllon chorkholaensis</i>	Surai Khola, Nepal	L Siwalik	Prasad & Pandey, 2008
<b>Tiliaceae</b>			
<i>Grewia ghishia</i>	Darjeeling District, WB	L–M Siwalik	Antal & Awasthi, 1993
<i>Grewia nepalensis</i> n. sp.	Arjun Khola, Nepal	L Siwalik	–
<i>Grewia tistaensis</i>	Darjeeling District, WB	L Siwalik	Antal & Prasad, 1998
<i>Grewia mallotophylla</i>	Arung Khola, Nepal	M Siwalik	Konomatsu & Awasthi, 1999
	Tanakpur, UK	L Siwalik	Prasad <i>et al.</i> , 2017a
<i>Grewia kathgodamensis</i>	Kathgodam, UK	L Siwalik	Prasad <i>et al.</i> , 2004
<i>Grewia tanakpurensis</i>	Tanakpur, UK	L Siwalik	Prasad <i>et al.</i> , 2017a
<i>Grewia palaeodisperma</i> n. sp.	Arjun Khola, Nepal	M Siwalik	–
<i>Grewia miopaniculata</i>	Arjun Khola, Nepal	L Siwalik	Prasad <i>et al.</i> , 2016
<b>Burseraceae</b>			
<i>Bursera preserrata</i>	Darjeeling District, WB	L–M Siwalik	Antal & Awasthi, 1993
<i>B. serratoides</i> (fruit)	Darjeeling District, WB	L–M Siwalik	Antal & Awasthi, 1993
<i>Burseroxylon preserratum</i>	Kalagarh, UK	L Siwalik	Prasad, 1994b
<i>Canarium cf bengalense</i>	Kameng District, AP	U Siwalik	Khan <i>et al.</i> , 2011
<i>Commiphora precaudata</i>	Tanakpur, UK	L Siwalik	Shashi <i>et al.</i> , 2008
	Arjun Khola, Nepal	M Siwalik	–
<b>Meliaceae</b>			
<i>Aglaiia nahanensis</i>	Nalagarh, HP	L Siwalik	Yadav, 1989



<i>A. nepalensis</i>	Koilabas, Nepal	L Siwalik	Prasad <i>et al.</i> , 1999
<i>A. siwalika</i>	Kathgodam, UK	L Siwalik	Prasad, 1994c
<i>Chukrasia miocenica</i>	Kathgodam, UK Surai Khola, Nepal	L Siwalik M Siwalik	Prasad, 1994c, Prasad & Awasthi, 1996
<i>Chisocheton suraikholaensis</i>	Surai Khola, Nepal	L Siwalik	Prasad & Pandey, 2008
<i>Dysoxydendron kalagarhensis</i>	Kalagarh, UK	M Siwalik	Trivedi & Misra, 1979
<i>Dysoxylum mioklanderi</i>	Kathgodam, UK	L Siwalik	Prasad, 1994d
<i>D. raptiensis</i>	Surai Khola, Nepal Kameng District, AP	L Siwalik U Siwalik	Prasad & Awasthi, 1996 Khan <i>et al.</i> , 2011
<i>Toona siwalica</i>	Bhikhnathoree, Bihar	M Pliocene	Awasthi & Lakhanpal, 1990
<i>Toona siwalica</i>	Kathgodam, UK Surai Khola, Nepal	L Siwalik L Siwalik	Prasad, 1994c Prasad & Pandey, 2008
<i>Trichilia siwalica</i>	Bilaspur, HP	L Siwalik	Prasad, 2006
<b>Dichapetalaceae</b>			
<i>Dichapetalum siwalicum</i>	Darjeeling District, WB	M Siwalik	Prasad <i>et al.</i> , 2013a
<b>Stemonuraceae</b>			
<i>Gomphandra palaeocoriacea</i>	Tanakpur, UK	L Siwalik	Prasad <i>et al.</i> , 2017b
<b>Ctenolophonaceae</b>			
<i>Ctenolophon chorkholaensis</i>	Surai Khola, Nepal	M Siwalik	Prasad & Pandey, 2008
<b>Rutaceae</b>			
<i>Acronychia siwalica</i>	Kathgodam, UK	L Siwalik	Prasad, 1994c
<i>Aphanomixis bhikhnathoriensis</i>	Bhikhnathoree, Bihar	M Pliocene	Awasthi & Lakhanpal, 1990
<i>Atlantia miocenica</i>	Koilabas, Nepal	L Siwalik	Prasad, 1994e
<i>A. siwalica</i>	Tanakpur, UK	L Siwalik	Prasad <i>et al.</i> , 2017b
<i>Chloroxylon palaeoswietenianum</i>	Koilabas, Nepal	L Siwalik	Prasad, 1990a
<i>Clausena miocenica</i>	Tanakpur, UK	L Siwalik	Prasad <i>et al.</i> , 2017b
<i>Erythrochiton masotkholaensis</i> n. sp.	Arjun Khola, Nepal	M Siwalik	–
<i>Evodia koilabasensis</i>	Koilabas, Nepal	L Siwalik	Prasad, 1994e
<i>Geijera siwalika</i>	Kathgodam, UK	L Siwalik	Prasad, 1994d
<i>Murraya khariense</i>	Koilabas, Nepal	L Siwalik	Prasad, 1994e
<i>M. khariensis</i>	Surai Khola, Nepal	L Siwalik	Prasad & Awasthi, 1996
<i>Toddalia miocenica</i>	Darjeeling District, WB	M Siwalik	Prasad <i>et al.</i> , 2015
<i>T. purniyagiriensis</i>	Tanakpur, UK	L Siwalik	Prasad <i>et al.</i> , 2017b
<i>Zanthoxylon siwalicum</i>	Surai Khola, Nepal Arjun Khola, Nepal	L Siwalik L Siwalik	Prasad & Awasthi, 1996 –
<b>Zygophyllaceae</b>			
<i>Balanites siwalica</i>	Tanakpur, UK	L Siwalik	Prasad <i>et al.</i> , 2017b
<b>Simaroubaceae</b>			
<i>Brucea darwajensis</i>	Koilabas, Nepal	L Siwalik	Prasad <i>et al.</i> , 1999
<b>Polygalaceae</b>			
<i>Securidaca miocenica</i>	Seria Naka, UP	L Siwalik	Prasad <i>et al.</i> , 1997a

**Sapindaceae**

<i>Arytera</i> ( <i>Ratonia</i> DC.) <i>nepalensis</i> n. sp.	Arjun Khola, Nepal	M Siwalik	–
<i>Euphoria longanoides</i> (fruit)	Darjeeling District, WB	L–M Siwalik	Antal & Awasthi, 1993
<i>E. nepalensis</i>	Koilabas, Nepal	L Siwalik	Prasad, 1994e
<i>E. siwalica</i>	Kathgodam, UK	L Siwalik	Prasad, 1994c
	Surai Khola, Nepal	M Siwalik	Prasad & Pandey, 2008
<i>E. churiaensis</i> n. sp.	Arjun Khola, Nepal	L Siwalik	–
<i>Euphorioxylon deccanense</i>	Siang District, AP	M Siwalik	Mehrotra <i>et al.</i> , 1999
<i>E. indicum</i>	Kalagarh, UK	L Siwalik	Prasad, 1994b
<i>Lepisanthes tanakpurensis</i>	Tanakpur, UK	L Siwalik	Prasad <i>et al.</i> , 2017b
<i>Nephelium palaeoglabrum</i>	Seria Naka, UP	L Siwalik	Prasad <i>et al.</i> , 1997a
	Koilabas, Nepal	L Siwalik	Prasad <i>et al.</i> , 1999
	Tanakpur, UK	L Siwalik	Prasad <i>et al.</i> , 2017a
<i>Otophora miocenica</i>	Koilabas, Nepal	L Siwalik	Prasad, 1994e
<i>Paranephelium seriaensis</i>	Koilabas, Nepal	L Siwalik	Prasad & Dwivedi, 2008
	Darjeeling District, WB	L Siwalik	Prasad <i>et al.</i> , 2009
<i>P. miocenicum</i>	Darjeeling District, WB	L Siwalik	Prasad <i>et al.</i> , 2013c
	Darjeeling District, WB	M Siwalik	Prasad <i>et al.</i> , 2015
<i>Sapindus eotrifoliatus</i>	Tanakpur, UK	L Siwalik	Prasad <i>et al.</i> , 2017b
<i>S. arjunkskholaensis</i>	Arjun Khola, Nepal	M Siwalik	–
<b>Vitaceae</b>			
<i>Vitis siwalicus</i>	Darjeeling District, WB	M Siwalik	Prasad <i>et al.</i> , 2015
<i>Cayratia palaeojaponica</i> n. sp.	Arjun Khola, Nepal	M Siwalik	–
<b>Rhamnaceae</b>			
<i>Berchemia balugoloensis</i>	Balugoloa, HP	L Siwalik	Lakhanpal, 1967
	Arjun Khola, Nepal	L Siwalik	–
<i>B. siwalika</i>	Kameng District, AP	U Siwalik	Khan <i>et al.</i> , 2011
<i>Rhamnus siwalicus</i>	Darjeeling District, WB	M Siwalik	Prasad <i>et al.</i> , 2015
<i>Ventilago tistaensis</i>	Darjeeling District, WB	L Siwalik	Antal & Prasad, 1997
<i>V. ovatus</i>	Mandi District, HP	M Siwalik	Prasad <i>et al.</i> , 2013b
<i>V. miocalyculata</i>	Tanakpur, UK	L Siwalik	Prasad <i>et al.</i> , 2017b
<i>Zizyphus miocenicus</i>	Kathgodam, UK	L Siwalik	Prasad, 1994c
	Koilabas, Nepal	L Siwalik	Prasad, 1994e
<i>Z. kathgodamensis</i>	Kathgodam, UK	L Siwalik	Prasad, 1994c
<i>Z. cf Zrugosa</i>	Haridwar, UK	M Siwalik	Prasad, 1994a
<i>Z. Siwalicus</i>	Balugoloa, HP	L Siwalik	Lakhanpal, 1965, 1967
<i>Z. indicus</i>	Siang District, AP	U Siwalik	Singh & Prakash, 1980
<i>Z. champarensis</i>	Bhikhnathoree, Bihar	M Pliocene	Lakhanpal & Awasthi, 1984
<i>Z. palaeoapetala</i>	Darjeeling District, WB	L Siwalik	Antal & Prasad, 1997
<b>Sabiaceae</b>			
<i>Meliosma eopinnata</i>	Bilaspur, HP	L Siwalik	Prasad, 2006

<i>Sabia eopaniculata</i>	Koilabas, Nepal Darjeeling District, WB Tanakpur, UK	L Siwalik M Siwalik L Siwalik	Dwivedi <i>et al.</i> , 2006a Prasad <i>et al.</i> , 2015 Prasad <i>et al.</i> , 2017b
<b>Anacardiaceae</b>			
<i>Bouea premacrophylla</i>	Darjeeling District, WB Koilabas, Nepal	L–M Siwalik L Siwalik	Antal & Awasthi, 1993 Dwivedi <i>et al.</i> , 2006a
<i>B. koilabasensis</i>	Tanakpur, UK Surai Khola, Nepal Koilabas, Nepal	L Siwalik L Siwalik L Siwalik	Prasad <i>et al.</i> , 2017b Awasthi & Prasad, 1996 Prasad, 1994e
<i>Buchanania palaeosessilifolia</i>	Darjeeling District, WB	M Siwalik	Prasad <i>et al.</i> , 2015
<i>B. raptiensis</i> n. sp.	Arjun Khola, Nepal	M Siwalik	–
<i>Dracontomelumoxylon mangiferumoides</i>	Nalagarh, HP Kalagarh, UK	L Siwalik L Siwalik	Prakash, 1978 Prakash, 1981
<i>Dracontomelum seriaense</i>	Seria Naka, UP	L Siwalik	Prasad <i>et al.</i> , 1997
<i>D. cf mangiferum</i>	Kameng District, AP	U Siwalik	Khan <i>et al.</i> , 2011
<i>Drimycarpus siwalicus</i>	Tanakpur, UK	L Siwalik	Prasad <i>et al.</i> , 2017b
<i>Glutoxylon kalagarhensis</i>	Kalagarh, UK	L Siwalik	Trivedi & Ahuja, 1978b
<i>Glutoxylon burmense</i>	Siang District, AP	M Siwalik	Mehrotra <i>et al.</i> , 1999
<i>Gluta siwalika</i>	Surai Khola, Nepal Arjun Khola, Nepal	M Siwalik L Siwalik	Awasthi & Prasad, 1990 Prasad <i>et al.</i> , 2013a
<i>Holarrhena nainitalensis</i>	Kathgodam, UK	L Siwalik	Prasad <i>et al.</i> , 2004
<i>Mangifera someshwarica</i>	Bhikhnathoree, Bihar Seria Naka, UP Surai Khola, Nepal Koilabas, Nepal Koilabas, Nepal Kameng District, AP	M Pliocene L Siwalik M Siwalik L Siwalik L Siwalik U Siwalik	Lakhanpal & Awasthi, 1984 Prasad <i>et al.</i> , 1997a Awasthi & Prasad, 1990 Prasad, 1994e Dwivedi <i>et al.</i> , 2006a Khan <i>et al.</i> , 2011
<i>Mangifera suraikholaensis</i>	Surai Khola, Nepal	M Siwalik	Prasad & Pandey, 2008
<i>Nothopegia eutravancorica</i>	Darjeeling District, WB	L–M Siwalik	Antal & Awasthi, 1993
<i>Swintonia palaeoschwenckii</i>	Surai Khola, Nepal Koilabas, Nepal	L Siwalik L Siwalik	Prasad & Awasthi, 1996; Prasad <i>et al.</i> , 1999
<i>S. miocenica</i>	Darjeeling District, WB	L Siwalik	Antal & Prasad, 1996a
<i>Tapiria chorkholaensis</i>	Koilabas, Nepal	L Siwalik	Dwivedi <i>et al.</i> , 2006a
<b>Connaraceae</b>			
<i>Rourea palaeorugosa</i>	Surai Khola, Nepal	M Siwalik	Prasad & Pandey, 2008
<i>Cnestis purniyagiriensis</i>	Tanakpur, UK	L Siwalik	Prasad <i>et al.</i> , 2017b
<b>Fabaceae</b>			
<i>Acacia eosericata</i>	Kathgodam, UK	L Siwalik	Prasad, 1994a
<i>A. miocatechuoides</i>	Kameng District, AP	Siwalik	Khan <i>et al.</i> , 2014b
<i>Acrocarpus siwalicus</i>	Nalagarh, HP	L Siwalik	Yadav, 1989
<i>Adenantheroxylon pavoninum</i>	Nalagarh, HP	L Siwalik	Yadav, 1989
<i>Albizinium eolebekkianum</i>	Nalagarh, HP	L Siwalik	Prakash, 1975
<i>A. arunachalensis</i>	Siang District, AP	M Siwalik	Mehrotra <i>et al.</i> , 1999

<i>Albizia nepalensis</i>	Surai Khola, Nepal	L Siwalik	Awasthi & Prasad, 1990
<i>Albizia palaeolebbek</i>	Darjeeling District, WB Tanakpur, UK	L–M Siwalik L Siwalik	Antal & Awasthi, 1993 Prasad <i>et al.</i> , 2017a
<i>Albizia</i> cf. <i>A. gamblei</i>	Haridwar, UK	M Siwalik	Prasad, 1994a
<i>A. siwalica</i>	Koilabas, Nepal Kathgodam, UK Surai Khola, Nepal	M Siwalik L Siwalik L Siwalik	Prasad, 1994e; Prasad, 1994c; Prasad & Awasthi, 1996
<i>A. microfolia</i>	Surai Khola, Nepal	L Siwalik	Prasad & Awasthi, 1996
<i>Bauhinia palaeomonandra</i> n. sp.	Arjun Khola, Nepal	L Siwalik	–
<i>Butea nepalensis</i> n. sp. (Fruit)	Arjun Khola, Nepal	M Siwalik	–
<i>Bauhinioxylon indicum</i>	Mohand, UK	L Siwalik	Rawat, 1964
<i>Bauhinium palaeomalabaricum</i>	Kalagarh, UK Darjeeling District, WB	L Siwalik M Siwalik	Prakash & Prasad, 1984; Antal <i>et al.</i> , 1996
<i>Bauhinia siwalika</i>	Bhikhnathoree, Bihar	M Pliocene	Lakhanpal & Awasthi, 1984
<i>B. ramthiensis</i>	Darjeeling District, WB	L–M Siwalik	Antal & Awasthi, 1993
<i>B. purniyagiriensis</i>	Tanakpur, UK	M Siwalik	Prasad <i>et al.</i> , 2017b
<i>Caesalpinia borooahii</i>	Kalagarh, UK	L Siwalik	Prakash, 1978
<i>Caesalpinia purniyagiriensis</i>	Tanakpur, UK Sirmur District, HP	L Siwalik L Siwalik	Shashi <i>et al.</i> , 2008 Prasad, 2012
<i>Cassinium prefistulai</i>	Nalagarh, HP	L Siwalik	Prakash, 1975
<i>Cassinium borooahii</i>	Kalagarh, UK	L Siwalik	Prakash, 1978
<i>Cassia arjunkskholaensis</i> n. sp.	Arjun Khola, Nepal	M Siwalik	–
<i>Cassia</i> cf. <i>C. fistula</i>	Haridwar, UK	M Pliocene	Prasad, 1994a
<i>C. nepalensis</i>	Koilabas, Nepal	L Siwalik	Prasad, 1990a
<i>C. siwalica</i>	Kathgodam, UK	L Siwalik	Prasad, 1994c
<i>C. antique</i>	Bhikhnathoree, Bihar	M Pliocene	Awasthi & Lakhanpal, 1990
<i>C. neosophora</i>	Koilabas, Nepal	L Siwalik	Prasad, 1994e
<i>C. miosiamea</i>	Koilabas, Nepal	M Siwalik	Prasad, 1994e
<i>Canavalia siwalika</i>	Tanakpur, UK	L Siwalik	Prasad <i>et al.</i> , 2017a
<i>Cynometroxylon holdeni</i>	Kalagarh, UK	L Siwalik	Trivedi & Ahuja, 1978c
<i>Cynometra siwalika</i>	Surai Khola, Nepal Koilabas, Nepal Mandi District, HP Arjun Khola, Nepal	L Siwalik L Siwalik M Siwalik M Siwalik	Awasthi & Prasad, 1990 Dwivedi <i>et al.</i> , 2006b Prasad <i>et al.</i> , 2013b –
<i>C. tertiara</i>	Darjeeling District, WB	L–M Siwalik	Antal & Awasthi, 1993
<i>C. palaeoeripa</i>	Koilabas, Nepal Kathgodam, UK Surai Khola, Nepal Koilabas, Nepal Darjeeling District, WB	L Siwalik L Siwalik M Siwalik L Siwalik M Siwalik	Prasad <i>et al.</i> , 1999 Prasad <i>et al.</i> , 2004 Prasad & Pandey, 2008 Dwivedi <i>et al.</i> , 2006b Prasad <i>et al.</i> , 2015
<i>Dalbergia prelatifolia</i>	Balugoloa, HP	L Siwalik	Lakhanpal & Dayal, 1966
<i>D. siwalica</i>	Bhikhnathoree, Bihar	M Pliocene	Awasthi & Lakhanpal, 1990
<i>D. miosericea</i>	Koilabas, Nepal	L Siwalik	Prasad, 1994e

<i>D. sissoo</i> (fruit)	Haridwar, UK	L Siwalik	Prasad, 1994a
<i>D. miovolubilis</i>	Seria Naka, UP Koilabas, Nepal	L Siwalik L Siwalik	Prasad <i>et al.</i> , 1997a Prasad <i>et al.</i> , 1999
<i>D. eocultrata</i>	Koilabas, Nepal	L Siwalik	Prasad <i>et al.</i> , 1999
<i>D. cf. rimosa</i>	Kameng District, AP	U Siwalik	Khan <i>et al.</i> , 2011
<i>D. cf. D. sissoo</i>	Tanakpur, UK	L Siwalik	Prasad <i>et al.</i> , 2017a
<i>Dalbergia</i> sp.	Darjeeling District, WB	L Siwalik	Khan & Bera, 2014a
<i>D. prelatifolia</i> fruit	Darjeeling District, WB	L Siwalik	Khan & Bera, 2014a
<i>Dalbergia tanakpurensis</i>	Tanakpur, UK	L Siwalik	Prasad <i>et al.</i> , 2017b
<i>Dialiumoxylon palaeoindicum</i>	Kalagarh, UK	L Siwalik	Prasad, 1994b
<i>Dialium palaeoindicum</i>	Kathgodam, UK	L Siwalik	Prasad, 1994c
<i>Derris champarensis</i>	Bhikhnathoree, Bihar	M Pliocene	Awasthi & Lakhanpal, 1990
<i>D. mioscandens</i>	Tanakpur, UK	L Siwalik	Prasad <i>et al.</i> , 2017b
<i>Entada palaeoscandens</i>	Surai Khola, Nepal Darjeeling District, WB Koilabas, Nepal	L Siwalik L–M Siwalik L Siwalik	Awasthi & Prasad, 1990; Antal & Awasthi, 1993; Prasad, 1994e
<i>Humboldtia miocenica</i>	Tanakpur, UK	L Siwalik	Prasad, 1990b
<i>Hopeoxylon eosiamensis</i>	Kalagarh, UK	L Siwalik	Prakash, 1981
<i>H. speciosum</i>	Siang District, AP	M Siwalik	Mehrotra <i>et al.</i> , 1999
<i>Indigofera prepulchella</i>	Siang District, AP	M Siwalik	Mehrotra <i>et al.</i> , 1999
<i>Koompassioxylon elegans</i>	Nalagarh, HP	L Siwalik	Yadav, 1989
<i>Koompassia suraikholaensis</i>	Surai Khola, Nepal	L Siwalik	Prasad & Awasthi, 1996
<i>Leguminocarpon siwalicum</i>	Tanakpur, UK	L Siwalik	Prasad <i>et al.</i> , 2017a
<i>Mastertia neoassamica</i>	Kameng District, AP	L Siwalik	Khan & Bera, 2014a
<i>Millettioxylon pongamiensis</i>	Nalagarh, HP	L Siwalik	Prakash, 1975
<i>M. indicum</i>	Kalagarh, UK	L Siwalik	Prasad, 1994b
<i>Millettia mioinermis</i>	Koilabas, Nepal	L Siwalik	Prasad, 1990a
<i>M. palaeoracemosa</i>	Surai Khola, Nepal Kathgodam, UK	L Siwalik L Siwalik	Awasthi & Prasad, 1990 Prasad 1994c
<i>M. palaeocubithii</i>	Surai Khola, Nepal	M Siwalik	Awasthi & Prasad, 1990
<i>M. koilabasensis</i>	Koilabas, Nepal Laxmi River section, Bhutan Surai Khola, Nepal	L Siwalik L Siwalik L Siwalik	Prasad, 1990b; Prasad & Tripathi, 2000 Prasad & Pandey, 2008
<i>M. siwalica</i>	Kathgodam, UK Kameng District, AP Koilabas, Nepal Tanakpur, UK	L Siwalik U Siwalik L Siwalik L Siwalik	Prasad, 1994c Khan <i>et al.</i> , 2011 Prasad, 1990a Prasad <i>et al.</i> , 2017b
<i>M. miobrandisiana</i>	Koilabas, Nepal	L Siwalik	Prasad, 1994e
<i>M. churiaensis</i>	Surai Khola, Nepal	L Siwalik	Prasad & Awasthi, 1996
<i>M. oodlabariensis</i>	Darjeeling District, WB	L–M Siwalik	Antal & Prasad, 1996a

<i>M. imlibasensis</i>	Koilabas, Nepal	L Siwalik	Prasad <i>et al.</i> , 1999
<i>M. ovatus</i>	Koilabas, Nepal near jarwa	L Siwalik	Tripathi <i>et al.</i> , 2002
<i>M. palaeomanii</i>	Koilabas, Nepal	L Siwalik	Dwivedi <i>et al.</i> , 2006b
<i>M. bilaspurensis</i>	Bilaspur, HP Mandi District, HP Tanakpur, UK	L Siwalik M Siwalik L Siwalik	Prasad, 2006 Prasad <i>et al.</i> , 2013b Prasad <i>et al.</i> , 2017a
<i>M. purniyagiriensis</i>	Tanakpur, UK Darjeeling District, WB	L Siwalik M Siwalik	Shashi <i>et al.</i> , 2006 Prasad <i>et al.</i> , 2015
<i>M. palaeomanii</i>	Koilabas, Nepal	L Siwalik	Dwivedi <i>et al.</i> , 2006b
<i>M. prakashii</i>	Tanakpur, UK Darjeeling District, WB	L Siwalik M Siwalik	Shashi <i>et al.</i> , 2008 Prasad <i>et al.</i> , 2015
<i>M. cf extensa</i>	Kameng District, AP	U Siwalik	Khan <i>et al.</i> , 2011
<i>M. miocinerea</i>	Arjun Khola, Nepal	L Siwalik	Prasad <i>et al.</i> , 2016
<i>M. kathgodamensis</i>	Kathgodam, UK	L Siwalik	Prasad <i>et al.</i> , 2004
<i>M. miosericea</i>	Darjeeling District, WB	M Siwalik	Prasad <i>et al.</i> , 2015
<i>M. sevokensis</i>	Darjeeling District, WB	M Siwalik	Prasad <i>et al.</i> , 2015
<i>Marjungkholensis</i> n. sp.	Arjun Khola, Nepal	L Siwalik	–
<i>Mucuna miogigantea</i>	Surai Khola, Nepal	L Siwalik	Prasad & Pandey, 2008
<i>Ormosioxylon bengalensis</i>	Nalagarh, HP	L Siwalik	Prasad, 1989
<i>Ormosia robustoides</i>	Koilabas, Nepal Tanakpur, UK Kathgodam, UK	L Siwalik L Siwalik L Siwalik	Prasad, 1990b Prasad <i>et al.</i> , 2017a Prasad <i>et al.</i> , 2004
<i>Pahudioxylon indicum</i>	Nalagarh, HP	L Siwalik	Prakash, 1979
<i>P. bankurensis</i> Prakash & Bande (= <i>C. siwalicus</i> ) <i>C. indicum</i>	Siang District, AP Nalagarh, HP	M Siwalik L Siwalik	Mehrotra <i>et al.</i> , 1999 Prakash, 1975
<i>Pongamia siwalika</i>	Bhikhnathoree, Bihar Darjeeling District, WB Kameng District, AP	M Pliocene L–M Siwalik U Siwalik	Awasthi & Lakhanpal, 1990; Antal & Awasthi, 1993 Khan <i>et al.</i> , 2011
<i>P. cf P. glabra</i>	Haridwar, UK	M Siwalik	Prasad, 1994a
<i>P. kathgodamensis</i>	Kathgodam, UK Surai Khola, Nepal Koilabas, Nepal Kameng District, AP	L Siwalik L Siwalik L Siwalik U Siwalik	Prasad, 1994d; Prasad & Awasthi, 1996 Prasad <i>et al.</i> , 1999 Khan & Bera, 2014a
<i>Pongamia arjungkholensis</i>	Arjun Khola, Nepal	M Siwalik	Prasad, 2013
<i>P. terocarpus ovatus</i>	Bhikhnathoree, Bihar	M Pliocene	Awasthi & Lakhanpal, 1990
<i>P. dalbergiocarpoides</i>	Surai Khola, Nepal	L Siwalik	Prasad & Awasthi, 1996
<i>Papillinoid</i> sp (leaf)	Jawalamukhi, HP	L Siwalik	Mathur, 1978
<i>Samanea siwalika</i>	Kathgodam, UK	L Siwalik	Prasad, 1994c;
<i>Saraca palaeoindica</i> n. sp.	Arjun Khola, Nepal	M Siwalik	–
<i>Sindora eosiamensis</i> n. sp.	Arjun Khola, Nepal	L Siwalik	–

<i>Sleguminocarpoides</i> n. sp.	Arjun Khola, Nepal	L Siwalik	–
<i>Spatholobus siwalicus</i>	Darjeeling District, WB	M Siwalik	Prasad <i>et al.</i> , 2015
<i>Wagatea miospicata</i>	Tanakpur, UK	L Siwalik	Prasad <i>et al.</i> , 2017b
<i>Xylia siwalika</i>	Tanakpur, UK	L Siwalik	Prasad <i>et al.</i> , 2017a
<b>Rosaceae</b>			
<i>Parinari kathgodamensis</i>	Kathgodam, UK	L Siwalik	Prasad, 1994c
<b>Combretaceae</b>			
<i>Anogeissus eosericea</i>	Koilabas, Nepal	L Siwalik	Prasad & Prakash, 1984
<i>Calycopteris floribundoides</i>	Koilabas, Nepal	L Siwalik	Prasad, 1990a
<i>Combretum sahnii</i>	Darjeeling District, WB	L–M Siwalik	Antal & Awasthi, 1993
	Koilabas, Nepal	L Siwalik	Prasad, 1994e
	Kameng District, AP	U Siwalik	Khan <i>et al.</i> , 2011
	Arjun Khola, Nepal	M Siwalik	Prasad <i>et al.</i> , 2016
<i>C. purniyagiriense</i>	Tanakpur, UK	L Siwalik	Prasad <i>et al.</i> , 2017b
<i>C. siwalicum</i> n. sp.	Arjun Khola, Nepal	M Siwalik	–
<i>Terminalioxylon palaeomanii</i>	Kalagarh, UK	L Siwalik	Prakash, 1981
<i>T. siwalicus</i>	Kalagarh, UK	L Siwalik	Prasad, 1989
<i>T. belericum</i>	Siang District, AP	M Siwalik	Mehrotra <i>et al.</i> , 1999
<i>Terminalia Koilabasensis</i>	Koilabas, Nepal	Siwalik	Prasad, 1990a
<i>T. siwalica</i>	Koilabas, Nepal	L Siwalik	Prasad, 1990a
<i>T. panandhroensis</i>	Surai Khola, Nepal	L Siwalik	Awasthi & Prasad, 1990;
	Koilabas, Nepal	L Siwalik	Prasad, 1994e
<i>T. palaeochebula</i>	Surai Khola, Nepal	L Siwalik	Awasthi & Prasad, 1990
<i>T. balugoloaensis</i>	Balugoloa, HP	L Siwalik	Lakhanpal & Awasthi, 1992
<i>T. miobelerica</i>	Kathgodam, UK	L Siwalik	Prasad, 1994c
<i>T. himachalensis</i>	Mandi District, HP	M Siwalik	Prasad <i>et al.</i> , 2013b
<i>T. bhairauvensis</i>	Tanakpur, UK	L Siwalik	Prasad <i>et al.</i> , 2017b
<i>T. arjunkskholaensis</i> n. sp.(Fruit)	Arjun Khola, Nepal	M Siwalik	–
<b>Melastomataceae</b>			
<i>Medinilla siwalica</i>	Tanakpur, UK	L Siwalik	Prasad <i>et al.</i> , 2017b
<b>Anisophylleaceae</b>			
<i>Anisophyllea siwalica</i>	Surai Khola, Nepal	L Siwalik	Prasad & Awasthi, 1996
	Koilabas, Nepal	L Siwalik	Prasad <i>et al.</i> , 1999
<b>Myrtaceae</b>			
<i>Eugenia lamhiensis</i>	Arjun Khola, Nepal	M Siwalik	Prasad <i>et al.</i> , 2016
<i>Eugenia nepalensis</i> n. sp.	Arjun Khola, Nepal	M Siwalik	–
<i>Syzygium palaeobracteatum</i>	Bhikhnathoree, Bihar	M Pliocene	Awasthi & Lakhanpal, 1990
<i>S. palaeocuminii</i>	Surai Khola, Nepal	L Siwalik	Prasad & Awasthi, 1996
	Darjeeling District, WB	M Siwalik	Antal & Prasad, 1997
<i>S. miooccidentalis</i>	Koilabas, Nepal	L Siwalik	Prasad <i>et al.</i> , 1999
<i>Syzygium miocenicum</i>	Koilabas, Nepal	L Siwalik	Prasad <i>et al.</i> , 1999

**Lecythidaceae**

*Careyoxylon pondicherriense* Nalagarh, HP L Siwalik Prakash, 1979

**Lythraceae**

*Duabangoxylon indicum* Kalagarh, UK L Siwalik Awasthi & Prasad, 1987  
Hamirpur, HP M Siwalik Prasad, 2010

*Duabanga siwalica* Surai Khola, Nepal L Siwalik Prasad & Pandey, 2008

*Lagerstroemia siwalika* Kathgodam, UK L–M Siwalik Prasad, 1994c;  
Koilabas, Nepal L Siwalik Prasad, 1994e

*L. patelii* Darjeeling District, WB L–M Siwalik Antal & Awasthi, 1993  
Kathgodam, UK M Siwalik Prasad, 1994a

*Lagerstroemia* sp. Arjun Khola, Nepal L Siwalik –

*Lagerstroemia* sp. Balugoloa, HP L Siwalik Lakhanpal & Dayal, 1966

*L. jamraniensis* Kathgodam, UK L Siwalik Prasad *et al.*, 2004

*L. mioparviflora* Koilabas, Nepal L Siwalik Dwivedi *et al.*, 2006b

*L. eomicrocarpa* Koilabas, Nepal L Siwalik Dwivedi *et al.*, 2006b

*L. siwalica* Sirmur District, HP L Siwalik Prasad, 2012

*L. corvinusii* Arjun Khola, Nepal M Siwalik Prasad, 2013

*L. himalayaensis* Kathgodam, UK L Siwalik Srivastava *et al.*, 2015

*L. prakashii* Tanakpur, UK L Siwalik Prasad *et al.*, 2017b

*Woodfordia neofruiticosa* Koilabas, Nepal L Siwalik Prasad, 1994e

**Caprifoliaceae**

*Lonicera mioquinqueularis* Koilabas, Nepal L Siwalik Prasad, 1994e

**Rubiaceae**

*Anthocephalus siwalicus* Surai Khola, Nepal L Siwalik Prasad & Awasthi, 1996

*Gardenia palaeoturgida* Bhikhnathoree, Bihar M Pliocene Lakhanpal & Awasthi, 1984

*G. nainitalensis* Kathgodam, UK L Siwalik Prasad, 1994c

*G. precoronaria* Darjeeling District, WB M Siwalik Prasad *et al.*, 2015

*Ixora purniyagiriensis* Tanakpur, UK L Siwalik Prasad *et al.*, 2017b

*Morinda palaeotinctoria* Kathgodam, UK L Siwalik Prasad, 1994c

*M. siwalika* Koilabas, Nepal L Siwalik Prasad, 1994e

*Randia miowallichii* Koilabas, Nepal; L Siwalik Prasad, 1990a;  
Darjeeling District, WB L–M Siwalik Antal & Awasthi, 1993

*R. siwalica* Surai Khola, Nepal L Siwalik Prasad & Awasthi, 1996

*R. palaeofasciculata* Surai Khola, Nepal M Siwalik Prasad & Awasthi, 1996

*R. lishensis* Darjeeling District, WB M Siwalik Prasad *et al.*, 2015

*R. tanakpurensis* Tanakpur, UK L Siwalik Prasad *et al.*, 2017b

*R. premicrophylla* n. sp. Arjun Khola, Nepal M Siwalik –

**Compositae**

*Vernonia palaeoarboorea* Darjeeling District, WB L–M Siwalik Antal & Awasthi, 1993

**Myrsinaceae**

*Ardisia antique* Bhikhnathoree, Bihar M Pliocene Awasthi & Lakhanpal, 1990

*A. palaeosimplicifolia* Kathgodam, UK L Siwalik Prasad, 1994c



<i>Myrsine cf M. capitellata</i>	Haridwar, UK	M Siwalik	Prasad, 1994a
<i>Myrsine precapitellata</i>	Surai Khola, Nepal	M Siwalik	Prasad & Pandey, 2008
<b>Sapotaceae</b>			
<i>Chrysophylloxylon pondicherriense</i>	Arjun Khola, Nepal	M Siwalik	Prasad, 2007
<i>Chrysophyllum churiensis</i>	Arjun Khola, Nepal	L Siwalik	Prasad, 2007
<i>C. bhairauvensis</i>	Tanakpur, UK	L Siwalik	Prasad <i>et al.</i> , 2017b
<i>Mimusops mioelengi</i>	Koilabas, Nepal	L Siwalik	Prasad <i>et al.</i> , 2013a
<i>Palaquium palaeogrande</i>	Tanakpur, UK	L Siwalik	Prasad <i>et al.</i> , 2017b
<i>Sarcosperma mioarboresum</i>	Kathgodam, UK	L Siwalik	Prasad <i>et al.</i> , 2004
<b>Ebenaceae</b>			
<i>Ebenoxylon miocenicum</i>	Kalagarh, UK Darjeeling District, WB	L Siwalik M Siwalik	Prakash, 1978 Antal <i>et al.</i> , 1996
<i>E. siwalicus</i>	Kalagarh, UK	M Siwalik	Prakash, 1981
<i>E. palaecandoleana</i>	Kalagarh, UK	L Siwalik	Prasad, 1994b
<i>E. kalagarhensis</i>	Kalagarh, UK	L Siwalik	Prasad, 1989
<i>Diospyros embryopterisites</i>	Haridwar, UK Arjun Khola, Nepal	M Siwalik M Siwalik	Varma, 1968 –
<i>D. pretoposia</i>	Koilabas, Nepal Arjun Khola, Nepal	L Siwalik M Siwalik	Prasad, 1990a Prasad & Khare, 2004
<i>D. miokaki</i>	Surai Khola, Nepal	L Siwalik	Awasthi & Prasad, 1990
<i>D. koilabasensis</i>	Koilabas, Nepal Darjeeling District, WB	L Siwalik L–M Siwalik	Prasad, 1990a Antal & Awasthi, 1993
<i>D. kathgodamensis</i>	Kathgodam, Nepal	L Siwalik	Prasad, 1994c
<i>D. palaeoebenum</i>	Kathgodam, UK Tanakpur, UK	L Siwalik L Siwalik	Prasad, 1994d Shashi <i>et al.</i> , 2008
<i>D. miocenicus</i>	Surai Khola, Nepal	L Siwalik	Prasad & Awasthi, 1996
<i>D. tulsipurensis</i>	Seria Naka, UP	L Siwalik	Prasad <i>et al.</i> , 1997a
<i>D. darwajensis</i>	Koilabas, Nepal	L Siwalik	Prasad <i>et al.</i> , 1999
<i>D. nainitalensis</i>	Kathgodam, UK	L Siwalik	Prasad <i>et al.</i> , 2004
<i>D. palaeoeriantha</i>	Kathgodam, UK	L Siwalik	Prasad <i>et al.</i> , 2004
<i>D. purniyagiriensis</i>	Tanakpur, UK	L Siwalik	Shashi <i>et al.</i> , 2008
<i>D. palaeoargentina</i>	Darjeeling District, WB	M Siwalik	Prasad <i>et al.</i> , 2015
<i>D. masotkholaensis</i>	Arjun Khola, Nepal	L Siwalik	Prasad <i>et al.</i> , 2016
<b>Oleaceae</b>			
<i>Chionanthus siwalicus</i>	Darjeeling District, WB	M Siwalik	Prasad <i>et al.</i> , 2015
<b>Apocynaceae</b>			
<i>Alstonia mioscholaris</i>	Darjeeling District, WB	L–M Siwalik	Antal & Awasthi, 1993
<i>Carissa koilabasensis</i>	Koilabas, Nepal	L Siwalik	Prasad, 1994e
<i>Chonemorpha miocenica</i>	Surai Khola, Nepal Kameng District, AP Darjeeling District, WB	L Siwalik U Siwalik M Siwalik	Prasad & Awasthi, 1996 Khan <i>et al.</i> , 2011 Prasad <i>et al.</i> , 2015
<i>Cerbera miocenica</i>	Darjeeling District, WB	M Siwalik	Prasad <i>et al.</i> , 2015
<i>Tabernaemontana precoronaria</i>	Koilabas, Nepal	L Siwalik	Prasad, 1990a

<i>Wrightia siwalica</i>	Kathgodam, UK	L Siwalik	Prasad, 1994c
<i>W. palaeotinctoria</i>	Surai Khola, Nepal	L Siwalik	Prasad & Awasthi, 1996
<b>Olacaceae</b>			
<i>Anacolosa mioluzoniensis</i>	Koilabas, Nepal	L Siwalik	Prasad, 1994e
<i>Olax bankasii</i>	Surai Khola, Nepal	L Siwalik	Prasad & Pandey, 2008
<b>Loganiaceae</b>			
<i>Gaertnera siwalica</i>	Koilabas, Nepal	L Siwalik	Prasad, 1990a
<b>Boraginaceae</b>			
<i>Boraginocarpus lakhanpalii</i>	Chandigarh, Punjab	U Siwalik	Mathur, 1974
<i>Cordia siwalica</i> n. sp.	Arjun Khola, Nepal	L Siwalik	–
<b>Convolvulaceae</b>			
<i>Ipomoea eriocarpoides</i>	Bhikhnathoree, Bihar	M Pliocene	Awasthi & Lakhanpal, 1990
<b>Solanaceae</b>			
<i>Datura miocenica</i>	Koilabas, Nepal	L Siwalik	Prasad, 1990a
<b>Verbenaceae</b>			
<i>Vitex prenegundo</i>	Koilabas, Nepal	L Siwalik	Prasad, 1990a
<i>V. pubescens</i>	Koilabas, Nepal	L Siwalik	Prasad, 1990a
<i>Callicarpa siwalika</i>	Darjeeling District, WB	L–M Siwalik	Antal & Awasthi, 1993
<b>Protiaceae</b>			
<i>Helicia oerrectica</i>	Koilabas, Nepal	L Siwalik	Prasad <i>et al.</i> , 1999
<b>Myristicaceae</b>			
<i>Knema</i> cf <i>K. glaucescens</i>	Kameng District, AP	U Siwalik	Khan <i>et al.</i> , 2011
<i>Myristica palaeoglomerata</i>	Surai Khola, Nepal	L Siwalik	Awasthi & Prasad, 1990
<i>Myristica siwalica</i>	Tanakpur, UK	L Siwalik	Prasad <i>et al.</i> , 2017b
<b>Lauraceae</b>			
<i>Actinodaphne palaeoangustifolia</i>	Darjeeling District, WB Tanakpur, UK Surai Khola, Nepal Arjun Khola, Nepal	L–M Siwalik L Siwalik L Siwalik M Siwalik	Antal & Awasthi, 1993 Prasad <i>et al.</i> , 2017a Prasad & Pandey, 2008 Prasad, 2013
<i>Actinodaphne</i> cf <i>A. obovate</i>	Kameng District, AP	U Siwalik	Khan <i>et al.</i> , 2011
<i>Cinnamomum tamala</i>	Darjeeling District, WB	M Siwalik	Pathak, 1969
<i>C. palaeotamala</i>	Bhikhnathoree, Bihar	M Pliocene	Lakhanpal & Awasthi, 1984
<i>C. mioinuctum</i>	Koilabas, Nepal	L Siwalik	Prasad, 1990a
<i>Cinnamomum</i> sp.	Darjeeling District, WB	L–M Siwalik	Antal & Awasthi, 1993
<i>C. miotavoyanum</i>	Tanakpur, UK	L Siwalik	Shashi <i>et al.</i> , 2008
<i>C. nepalensis</i>	Tanakpur, UK	L Siwalik	Shashi <i>et al.</i> , 2008
<i>C. palaeobejoghota</i>	Kameng District, AP	Siwalik	Khan & Bera, 2014b
<i>C. corvinusianum</i>	Arjun Khola, Nepal	L Siwalik	Prasad <i>et al.</i> , 2016
<i>C. palaeotamala</i>	Tanakpur, UK	L Siwalik	Prasad <i>et al.</i> , 2017b
<i>C. raptiensis</i> n. sp.	Arjun Khola, Nepal	L Siwalik	–
<i>Laurinoxylon siwalicus</i>	Kalagarh, UK	L Siwalik	Prasad, 1990c
<i>Litsea prenitida</i>	Bhikhnathoree, Bihar	M Pliocene	Lakhanpal & Awasthi, 1984
<i>L.</i> cf <i>L. salicifolia</i>	Kameng District, AP	U Siwalik	Khan <i>et al.</i> , 2014a

<i>Lindera</i> cf. <i>L. pulcherrima</i>	Kameng District, AP	U Siwalik	Khan <i>et al.</i> , 2014a
<i>L. neobifaria</i>	Kameng District, AP	U Siwalik	Khan <i>et al.</i> , 2014a
<i>L. polyantha</i>	Darjeeling District, WB	M Siwalik	Pathak, 1969
<i>L. bhatiai</i>	Kangra, HP	U Siwalik	Mathur, 1978
<i>Machilus villosa</i>	Darjeeling District, WB	M Siwalik	Pathak, 1969
<i>M. miocenica</i>	Kathgodam, UK	L Siwalik	Prasad, 1994d
	Surai Khola, Nepal	L Siwalik	Prasad & Pandey, 2008
<i>M. miovillosus</i>	Tanakpur, UK	L Siwalik	Prasad <i>et al.</i> , 2017a
<i>Persea masotkholaensis</i> n. sp.	Arjun Khola, Nepal	L Siwalik	–
<i>P. siwalika</i>	Arjun Khola, Nepal	L Siwalik	Prasad <i>et al.</i> , 2016
<i>P. preglaucescens</i>	Kameng District, AP	U Siwalik	Khan & Bera, 2014b
<i>P. mioparviflora</i>	Kameng District, AP	U Siwalik	Khan & Bera, 2014b
<i>P. punyagiriensis</i>	Tanakpur, UK	L Siwalik	Lakhanpal & Guleria, 1978
<i>Phoebe champarensis</i>	Bhikhnathoree, Bihar	M Pliocene	Awasthi & Lakhanpal, 1990
<b>Euphorbiaceae</b>			
<i>Antedesma siwalika</i>	Koilabas, Nepal	L Siwalik	Prasad <i>et al.</i> , 1999
<i>Baccaurea miocenica</i>	Tanakpur, UK	L Siwalik	Prasad <i>et al.</i> , 2017b
<i>Bridelia stipularis</i>	Darjeeling District, WB	M Siwalik	Pathak, 1969
<i>B. verrucosa</i>	Darjeeling District, WB	L Siwalik	Pathak, 1969
<i>B. mioretusa</i>	Surai Khola, Nepal	M Siwalik	Prasad & Pandey, 2008
<i>B. siwalika</i>	Surai Khola, Nepal	M Siwalik	Prasad & Pandey, 2008
<i>B. hanumanchattiensis</i>	Tanakpur UK	M Siwalik	Prasad <i>et al.</i> , 2017b
<i>Breynia prerhamnoides</i>	Surai Khola, Nepal	L Siwalik	Prasad & Awasthi, 1996
<i>Cleistanthus suraikholaensis</i>	Surai Khola, Nepal	L Siwalik	Prasad & Awasthi, 1996
<i>Croton</i> cf. <i>C. teglis</i>	Haridwar, UK		Varma, 1968
<i>C.</i> cf. <i>C. caudatus</i>	Kameng District, AP	U Siwalik	Khan <i>et al.</i> , 2011
<i>Exoecaria palaeocrenulata</i>	Surai Khola, Nepal	L Siwalik	Awasthi & Prasad, 1990
<i>Glochidion miocenica</i>	Kathgodam, UK	L Siwalik	Prasad, 1994c
<i>G.</i> (= <i>Phyllanthus</i> ) <i>palaeohirsutum</i>	Darjeeling District, WB	L Siwalik	Antal & Prasad, 1996a
<i>Homonoia</i> cf. <i>H. riparia</i>	Haridwar, UK	M Siwalik	Prasad, 1994a
<i>H. mioriparia</i>	Darjeeling District, WB	L Siwalik	Antal & Prasad, 1997
	Kathgodam, UK	L Siwalik	Prasad <i>et al.</i> , 2004
<i>H. philippinensis</i>	Darjeeling District, WB	M Siwalik	Pathak, 1969
<i>Macaranga siwalika</i>	Darjeeling District, WB	L–M Siwalik	Antal & Awasthi, 1993
<i>M.</i> cf. <i>M. denticulate</i>	Kameng District, AP	U Siwalik	Khan <i>et al.</i> , 2011
<i>Mallotus</i> sp.	Jawalamukhi, HP	M Siwalik	Mathur, 1978
<i>M. kalimpongensis</i>	Darjeeling District, WB	L–M Siwalik	Antal & Awasthi, 1993
	Surai Khola, Nepal	M Siwalik	Prasad <i>et al.</i> , 2008
	Darjeeling District, WB	M Siwalik	Pathak, 1969
	Tanakpur, UK	L Siwalik	Prasad <i>et al.</i> , 2017b
<i>M. venkatachalai</i>	Kathgodam, UK	L Siwalik	Prasad, 1994c

<i>M. prejaponicus</i>	Tanakpur, UK	L Siwalik	Prasad <i>et al.</i> , 2017b
<i>Phyllanthus palaeoreticulatus</i>	Surai Khola, Nepal	L Siwalik	Prasad & Awasthi, 1996
<i>P. siwalica</i>	Kathgodam, UK	L Siwalik	Prasad, 1994d
<i>P. mioreticulatus</i>	Koilabas, Nepal	L Siwalik	Prasad <i>et al.</i> , 1999
	Kathgodam, UK	L Siwalik	Prasad <i>et al.</i> , 2004
<i>P. koilabasensis</i>	Koilabas, Nepal	L Siwalik	Prasad <i>et al.</i> , 1999
<b>Moraceae</b>			
<i>Artocarpoxylon deccanensis</i>	Kalagarh, UK	L Siwalik	Prasad, 1994b
<i>Artocarpus nepalensis</i>	Surai Khola, Nepal	L Siwalik	Prasad & Awasthi, 1996
<i>Artocarpus arjunkskholaensis</i> n. sp.	Arjun Khola, Nepal	M Siwalik	–
<i>Ficus precunia</i>	Balugoloa, HP	L Siwalik	Lakhanpal, 1968
	Koilabas, Nepal	L Siwalik	Prasad, 1990a
	Kathgodam, UK	L Siwalik	Prasad <i>et al.</i> , 2004
	Darjeeling District, WB	M Siwalik	Prasad <i>et al.</i> , 2015
<i>F. cunia</i>	Bilaspur District, HP	Tertiary	Gupta & Jiwan, 1972
<i>F. champarensis</i>	Bhikhnathoree, Bihar	M Pliocene	Lakhanpal & Awasthi, 1984
<i>F. retusoides</i>	Koilabas, Nepal	L Siwalik	Prasad, 1990a;
	Darjeeling District, WB	L–M Siwalik	Antal & Awasthi, 1993
<i>F. oodlabariensis</i>	Darjeeling District, WB	L–M Siwalik	Antal & Awasthi, 1993
	Bilaspur, HP	L Siwalik	Prasad, 2006
	Kathgodam, UK	L Siwalik	Prasad <i>et al.</i> , 2004
<i>F. raptiensis</i>	Surai Khola, Nepal	L Siwalik	Prasad & Awasthi, 1996
<i>F. nepalensis</i>	Koilabas, Nepal	L Siwalik	Prasad, 1990a
<i>Ficoxylon kalagarhensis</i>	Kalagarh, UK	L Siwalik	Prasad, 1994b
<i>F. raptiensis</i>	Surai Khola, Nepal	–	Prasad & Awasthi, 1996
<i>F. miocenica</i>	western Nepal	–	Konomatsu & Awasthi, 1999
<i>F. eumysorensis</i>	Near Jarwa, UP	–	Tripathi <i>et al.</i> , 2002
<i>F. benjamina</i>	Bilaspur, HP	–	Prasad, 2006
<i>Ficus preglobosa</i> n. sp.	Arjun Khola, Nepal	M Siwalik	–
<b>Urticaceae</b>			
<i>Sarcochlamys miopulcherrima</i>	Tanakpur, UK	L Siwalik	Prasad <i>et al.</i> , 2017b
<b>Ericaceae</b>			
<i>Rhododendron lepidotum</i>	Darjeeling District, WB	M Siwalik	Pathak, 1969
<b>Fagaceae</b>			
<i>Castanopsis tribuloides</i>	Darjeeling District, WB	M Siwalik	Pathak, 1969
<b>Incertae sedis</b>			
<i>Dicotylophyllum</i> spp1–4	Nahan beds, HP	L Siwalik	Dayal & Chaudhuri, 1967
<i>Dryoxylon nahanai</i>	Nalagarh, HP	L Siwalik	Prakash, 1975
<i>Dicotylophyllum dioscoreoides</i>	Siang District, AP	U Siwalik	Singh & Prakash, 1980
<i>Phyllites</i> sp. cf <i>Phyllites ramrupensis</i>	NEFA, AP	Tertiary	Chaudhury <i>et al.</i> , 1970

Table 8—Present day distribution and forest types of modern day taxa comparable to fossils species recovered from the Siwalik sediments of Arjun Khola area, Nepal.

Fossil Taxa	Modern equivalent taxa	Forest Type	Plant type	Distribution
<b>MONOCOTYLEDONS</b>				
<b>Marantaceae</b>				
<i>Clinogyne ovatus</i> Awasthi & Prasad, 1990	<i>Clinogyne dichotoma</i> (Roxb) Salisb.	Mixed deciduous	Herb	North–east India, Sub–Himalaya tract, Myanmar, Malaysia
<b>DICOTYLEDONS</b>				
<b>Dilleniaceae</b>				
<i>Dillenia palaeoindica</i> Prasad & Prakash, 1984	<i>Dillenia indica</i> L.	Mixed deciduous	Tree	North–east India, Nepal, Myanmar, Konkan, Kanara, Malabar, Sri Lanka, Malaya Peninsula
<b>Annonaceae</b>				
<i>Anaxagorea mioluzonensis</i> n. sp.	<i>Anaxagorea luzonensis</i> A. Gray	Evergreen	Shrub	Andaman, Malacca, Myanmar, Philippines, Malaya Archipelago
<i>Melodorum arjunkholaensis</i> Prasad <i>et al.</i> , 2016	<i>Melodorum fulgens</i> Hook F. & Thomson	Evergreen	Small tree	Africa, South East Asia, Australia, Malaya
<i>Mitrephora siwalika</i> Antal & Awasthi, 1993	<i>Mitrephora maingayi</i> Hook F. & Thomson	Evergreen	Tree	India, Tenasserim, Malaya Peninsula, Java, Myanmar,
<i>Mitrephora mioreticulata</i> n. sp.	<i>Mitrephora reticulata</i> (Blume) Hook F. & Thomson	Evergreen	Small tree	North–east India, South East Asia, Malaya, Peninsula, Tenasserim, Myanmar, Chittagong
<i>Uvaria nepalensis</i> Prasad <i>et al.</i> , 2016	<i>Uvaria calamistrata</i> Hance	Evergreen	Climbing shrub	China, Southern China, East Asia, Vietnam
<b>Menispermaceae</b>				
<i>Tinospora siwalika</i> n. sp.	<i>Tinospora cordifolia</i> (Willd) Miers.	Mixed deciduous	Climbing shrub	Southern India, Kumaon to Assam, Myanmar, Bihar, Konkan to Sri Lanka
<b>Achariaceae</b>				
<i>Hydnocarpus mioalpinus</i> Prasad, 2006	<i>Hydnocarpus alpinus</i> Wight	Evergreen	Large Tree	Eastern side of Nilgiris, Western Ghats, Sri Lanka
<i>Hydnocarpus lamhiensis</i> Prasad <i>et al.</i> , 2016	<i>Hydnocarpus macrocarpa</i> Bedd.	Mixed deciduous	Large tree	Travancore Ghats, India, Myanmar
<i>Ryparia arjunkholaensis</i> n. sp.	<i>Ryparia (Ryparosa) caesia</i> Blume ex Baill	Evergreen	Small tree	India, Andaman and Nicobar Islands, Malaya Peninsula, Indonesia, New Guinea
<b>Dipterocarpaceae</b>				
<i>Anisoptera palaeoscaphula</i> n. sp.	<i>Anisoptera scaphula</i> (Roxb.) Pierre	Evergreen	Tall tree	Bangladesh, Malaya, Myanmar, Thailand, and Vietnam, South east Australia

<i>Shorea siwalika</i> Antal & Awasthi, 1993	<i>Shorea assamica</i> Dyer	Evergreen	Large tree	North-east India
<i>Dipterocarpus churiensis</i> Prasad & Gautam, 2016	<i>Dipterocarpus bourdillonii</i> Br.	Evergreen	Tree	South India
<i>Dipterocarpxylon siwalicus</i> Prakash 1975	<i>Dipterocarpus indicus</i> Bedd.	Evergreen	Tree	North east India, Andaman, Myanmar, Malaya
<i>Dipterocarpus suraikholaensis</i> Prasad & Pandey, 2008	<i>Dipterocarpus alatus</i> Roxb.	Evergreen		North east India, Myanmar, Malaya Peninsula
<i>Dipterocarpus miocenicus</i> Prasad & Gautam, 2016	<i>Dipterocarpus bourdillonii</i> Br.	Evergreen	Tree	South India
<i>Dipterocarpus koilabasensis</i> Prasad <i>et al.</i> , 1999	<i>Dipterocarpus turbinatus</i> Gaertner	Evergreen	Tree	North-east India, Myanmar, Andaman, some species Malaya Peninsula
<i>Dipterocarpus nepalensis</i> Prasad & Gautam, 2016	<i>Dipterocarpus indicus</i> Bedd.	Evergreen	Lofty tree	South India
<i>Dipterocarpus palaeoindicus</i> n. sp.	<i>Dipterocarpus indicus</i> Bedd.	Evergreen	Lofty tree	South India
<i>Isoptera siwalica</i> Prasad <i>et al.</i> , 1999	<i>Isoptera boreneensis</i> Scheffex Burck	Evergreen	Large tree	Borneo, Myanmar, Java, Sumatra, Malaya Peninsula
<i>Hopea masotkholaensis</i> Prasad <i>et al.</i> , 2016	<i>Hopea belangeran</i> Korth	Evergreen	Tree	Borneo, Malaysia
<b>Calophyllaceae</b>				
<i>Calophyllum mioelatum</i> n. sp.	<i>Calophyllum elatum</i> Bedd.	Evergreen	Large tree	Western Ghats, North Kanara to Travancore, Sri Lanka
<i>Calophyllum suraikholaensis</i> Prasad <i>et al.</i> , 2016	<i>Calophyllum polyanthum</i> Wallich ex Choisy	Evergreen	Tree	Tenasserim, Andaman and Nicobar Island, Malaya Peninsula, Sri Lanka
<b>Sterculiaceae</b>				
<i>Sterculia arjunkholaensis</i> n. sp.	<i>Sterculia hamiltonii</i> (Kuntze) Adalb.	Evergreen to moist deciduous	Shrub	North-east India, South-east Asia, Myanmar
<i>Sterculia kathgodamensis</i> Prasad, 1994a	<i>Sterculia coccinea</i> Jack.	Evergreen	Tree	Eastern Himalayas Sikkim, Bhutan and Myanmar
<b>Tiliaceae</b>				
<i>Grewia palaeodisperma</i> n. sp.	<i>Grewia disperma</i> Rottler ex Spreng	Evergreen	Small tree	North-east India, South India, Tropical Africa, Malaya, Australia
<i>Grewia nepalensis</i> n. sp.	<i>Grewia salvifolia</i> Heyne ex Roth.	Mixed deciduous	Small tree	North-west India, Deccan
<b>Rutaceae</b>				
<i>Erythrochiton masotkholaensis</i> n. sp.	<i>Erythrochiton brasiliensis</i> Nees & Mart	Evergreen	Small Shrub	America, East Bolivia, Peru, South Brazil
<i>Zanthoxylum siwalicum</i> Prasad & Awasthi, 1996	<i>Zanthoxylum hamiltonium</i> Wall.	Mixed deciduous	Small tree	North-East India, Myanmar, Sikkim, Assam, Upper Myanmar

**Burseraceae**

*Commiphora precaudata* Shashi *et al.*, 2007      *Commiphora caudata* (Wight & Arn.) Engl.      Mixed deciduous      Tree      South India, Sri Lanka

**Rhamnaceae**

*Berchemia balugoloensis* Lakhanpal, 1967      *Berchemia floribunda* (Wall.) Brongn.      Evergreen to moist deciduous      Climbing shrub      Sub-Himalayan zone and Myanmar

**Vitaceae**

*Cayratia palaeojaponica* n. sp.      *Cayratia japonica* (Thunb.) Gagnep      Evergreen      Climber      North-east India, Chittagong, Malacca

**Sapindaceae**

- Arytera (Ratonia DC.) nepalensis* n. sp.      *Arytera (Ratonia DC.) littoralis* Blume      Evergreen      Small tree      Tenasserim, Malaya/ Archipelago
- Arytera (Ratonia DC.) miolittoralis* n. sp.      *Arytera (Ratonia DC.) littoralis* Tejsmand Binn      Evergreen to moist deciduous      Tree      South-east Asia, North-east India
- Euphoria churiaensis* n. sp.      *Euphoria cinerea* (Turcz.) Radlk.      Evergreen      Large tree      South India, Myanmar
- Filicium koilabasensis* Prasad, 1994e      *Filicium decipiense* (Wight & Arn.) Thwaites      Evergreen      Medium sized tree      Western Ghats, Nilgiri, southwards, Sri Lanka, Tropical Africa
- Harpullia siwalica* Prasad & Awasthi, 1996      *Harpullia arborea* (Blanco) Radlk.      Evergreen      Tree      Indo-Malaysia, Australia, South India
- Sapindus arjunkholaensis* Prasad *et al.*, 2016      *Sapindus emarginatus* Vahl.      Mixed deciduous      Large tree      Throughout India, Myanmar, Aravali Hills
- Sapindus palaeomukorossi* n. sp.      *Sapindus mukorossi* Gaertner      Evergreen to moist deciduous      Tree      North-west and east India, Central Japan
- Otonephelium nepalensis* Prasad *et al.*, 2016      *Otonephelium stipulaceum* Radlk.      Evergreen      Tree      Malabar, Andaman, Western Ghats, South and Central Sahyadris
- Anacardiaceae**
- Gluta siwalika* Awasthi & Prasad, 1990      *Gluta renghas* Linn.      Evergreen      Tree      Madagascar, India, Myanmar, Thailand, Indo-China, Malaysia
- Buchanania raptiensis* n. sp.      *Buchanania lancifolia* Roxb.      Evergreen to moist deciduous      Tree      Chittagong, Arracan, Myanmar, Andaman
- Fabaceae**
- Bauhinia palaeomonandra* n. sp.      *Bauhinia monandra* Kurz      Evergreen      Tree      Myanmar, Australia, Christmas land, Caribbean, Southern USA
- Butea nepalensis* n. sp.      *Butea parviflora* DC.      Mixed deciduous      Large climber      India, Bangladesh, Nepal, Bhutan, China (Yunnan), through much of South East Asia
- Cassia arjunkholaensis* n. sp.      *Cassia fistula* L.      Mixed Deciduous      Middle sized tree      Myanmar, Sri Lanka, Peshawar

<i>Cynometra siwalika</i> Awasthi & Prasad, 1990	<i>Cynometra ramiflora</i> L.	Evergreen	Tree	South India, Andaman, Sri Lanka, Malaya Archipelago, Sundarbans
<i>Millettia arjunkholaensis</i> n. sp.	<i>Millettia eriantha</i> Benth.	Evergreen	Climber	South east Asia
<i>Saraca palaeoindica</i> n. sp.	<i>Saraca indica</i> L.	Evergreen	Small tree	South India, South east Asia
<i>Millettia miocinerea</i> Prasad <i>et al.</i> , 2016	<i>Millettia cinerea</i> Benth.	Evergreen	Climber	North–east India Himalaya, West China
<i>Sindora eosiamensis</i> n. sp.	<i>Sindora siamensis</i> Teijsmex Miq.	Evergreen	Large tree	Cambodia, Laos, Malaysia, Thailand, Vietnam
<i>Sindora leguminocarpoides</i> n. sp.	<i>Sindora siamensis</i> Teijsmex Miq.	Evergreen	Large tree	Cambodia, Laos, Malaysia, Thailand, Vietnam
<i>Pongamia arjunkholaensis</i> Prasad, 2013	<i>Pongamia glabra</i> Vent.	Evergreen to moist deciduous	Moderate tree	Andaman, Sri Lanka, Myanmar, Malaya, South China, Fiji Island, Tropical Australia
<b>Lythraceae</b>				
<i>Lagerstroemia corvinusii</i> Prasad, 2013	<i>Lagerstroemia flosreginae</i> Retz.	Mixed deciduous	Tree	North east India, Chhota Nagpur, South India Myanmar, Sri Lanka
<i>Lagerstroemia patelii</i> Lakhanpal & Guleria, 1981	<i>Lagerstroemia speciosa</i> (L.) Pers.	Evergreen	Large tree	North–east India, Lower Myanmar Western Ghats, Sri Lanka, Malaya
<b>Combretaceae</b>				
<i>Combretum siwalicum</i> n. sp.	<i>Combretum roxburghii</i> Sprengel	Mixed deciduous	Tree	Bangladesh, India, Laos, Myanmar, Nepal, Sri Lanka, Thailand, Vietnam
<i>Combretum sahnii</i> Antal & Awasthi, 1993	<i>Combretum decandrum</i> Jacq.	Mixed deciduous	Large climbing shrub	Sub–Himalayan tract Myanmar, Central Provinces
<i>Terminalia arjunkholaensis</i> n. sp.	<i>Terminalia tomentosa</i> Wight & Arn.	Mixed deciduous	Large tree	Sub–Himalayan tract, both peninsulas
<b>Myrtaceae</b>				
<i>Eugenia nepalensis</i> n. sp.	<i>Eugenia diospyrifolia</i> Wall.	Evergreen	Middle sized Tree	Upper Myanmar, Khasi and Garo Hills
<i>Eugenia lamhiensis</i> Prasad <i>et al.</i> , 2016	<i>Eugenia jambolana</i> Lam.	Evergreen	Tree	India, Bangladesh, Pakistan, Nepal, Sri Lanka, Malaysia, Philippines, Indonesia
<b>Rubiaceae</b>				
<i>Randia premacrophylla</i> n. sp.	<i>Randia macrophylla</i> Hook. f.	Evergreen	Shrub	South east Asia
<b>Sapotaceae</b>				
<i>Crysophyllum churiensis</i> Prasad, 2007	<i>Crysophyllum roxburghii</i> G. Don	Evergreen	Tree	North east India, Western Ghats, Sri Lanka
<i>Crysophylloxylon pondicherriense</i> Awasthi, 1977a	<i>Crysophyllum roxburghii</i> G. Don	Evergreen	Tree	North east India, Western Ghats, Sri Lanka



**Ebenaceae**

<i>Diospyros embryopterisites</i> Varma, 1968	<i>Diospyros embryopteris</i> Pers.	Evergreen to moist deciduous	Middle sized tree	Sub-Himalayan Tract South India, Sri Lanka, Malaya Archipelago
<i>Diospyros masotkholaensis</i> Prasad <i>et al.</i> , 2016	<i>Diospyros oleifolia</i> (Wallex) Kurz	Evergreen	Medium sized tree	South India, Myanmar, Java
<i>Diospyros pretoposia</i> Prasad, 1990	<i>Diospyros toposia</i> Buch-Ham.	Evergreen	Medium sized tree	Khasi Hills, Cachar, Chittagong, Tinneveli hills Sri Lanka

**Boraginaceae**

<i>Cordia siwalica</i> n. sp.	<i>Cordia sebestena</i> L.	Evergreen	Tree	Tropical America, Southern Florida, Central America
-------------------------------	----------------------------	-----------	------	---

**Lauraceae**

<i>Cinnamomum raptiensis</i> n. sp.	<i>Cinnamomum mollissimum</i> Hook. f.	Evergreen	Tree	Perak, Goping (Kunstler), Thaipang, Penang
<i>Cinnamomum corvinusianum</i> Prasad <i>et al.</i> , 2016	<i>Cinnamomum culitlawn</i> L.	Evergreen	Moderate size tree	China, Malaya
<i>Persea masotkholaensis</i> n. sp.	<i>Persea glaucescens</i> (Nees) D.G. Long	Evergreen	Tree	Tropical Australia, America
<i>Persea siwalika</i> Prasad <i>et al.</i> , 2016	<i>Persea glaucescens</i> (Nees) D.G. Long		Large tree	Bangladesh, Bhutan, India, Myanmar, Nepal
<i>Actinodaphne palaeoangustifolia</i> Antal & Awasthi, 1993	<i>Actinodaphne angustifolia</i> Nees	Evergreen	Large tree	North-east India, Myanmar

**Moraceae**

<i>Artocarpus arjunkholaensis</i> n. sp.	<i>Artocarpus rigidus</i> Blume	Evergreen to moist deciduous	Tree	South India, South east Asia
<i>Ficus preglobosa</i> n. sp.	<i>Ficus globosa</i> Blume	Evergreen	Large climber	Tenasserim

genus *Arytera* (*Ratonia*) is represented by two species, viz. *A. nepalensis* and *A. miolittoralis*.

Besides the above, family Dipterocarpaceae is also well represented in the assemblage. Four leaves, viz. *Shorea* Roxb. ex C.F. Gaertn., *Isoptera* Scheff. ex Burck, *Dipterocarpus* Gaertner and *Anisoptera* Korth. are assigned to it. The species of *Shorea*, *S. siwalika*, *I. siwalika* of *Isoptera* and *D. koilabasensis* of *Dipterocarpus* are not new records but were reported earlier from the Siwaliks (Antal & Awasthi, 1993; Prasad *et al.*, 1999) but species of *Anisoptera*, *A. palaeoscaphula* and a species of *Dipterocarpus*, *D. palaeoindicus* are new records from the area.

The family Annonaceae is also well represented in the assemblage by three leaf form genera, viz. *Anaxagorea* A. St.-Hil., *Mitrephora* Hook. f. & Thomson and *Uvaria* L. Each of the above is represented by a single species, new to the Siwaliks.

Apart from the above, some dicot families like Achariaceae (Flacourtiaceae), Lauraceae and Moraceae are represented by two form genera each. While species of the two form genera *Artocarpus* Forster & Forster and *Ficus* L. of Moraceae are new records, Achariaceae represented by the form genus *Ryparia* Blume also exhibits a new species *R. arjunkholaensis*. Family Lauraceae represented by *Cinnamomum* Schaeff. and *Persea* Miller show a new species each *C. raptiensis* and *P. masotkhoaensis* respectively. The remaining families of dicots described in the text are represented by a single leaf form genus each. Each genus consisting of a single, new or already reported species except for the family Tiliaceae with form genus *Grewia* L. represented by two new species, *Grewia palaeodisperma* and *G. nepalensis*.

Assuming the fact, that elements recovered from the Arjun Khola beds comprise remains of a past flora existing in the Siwalik hill region during the Miocene–Pliocene times

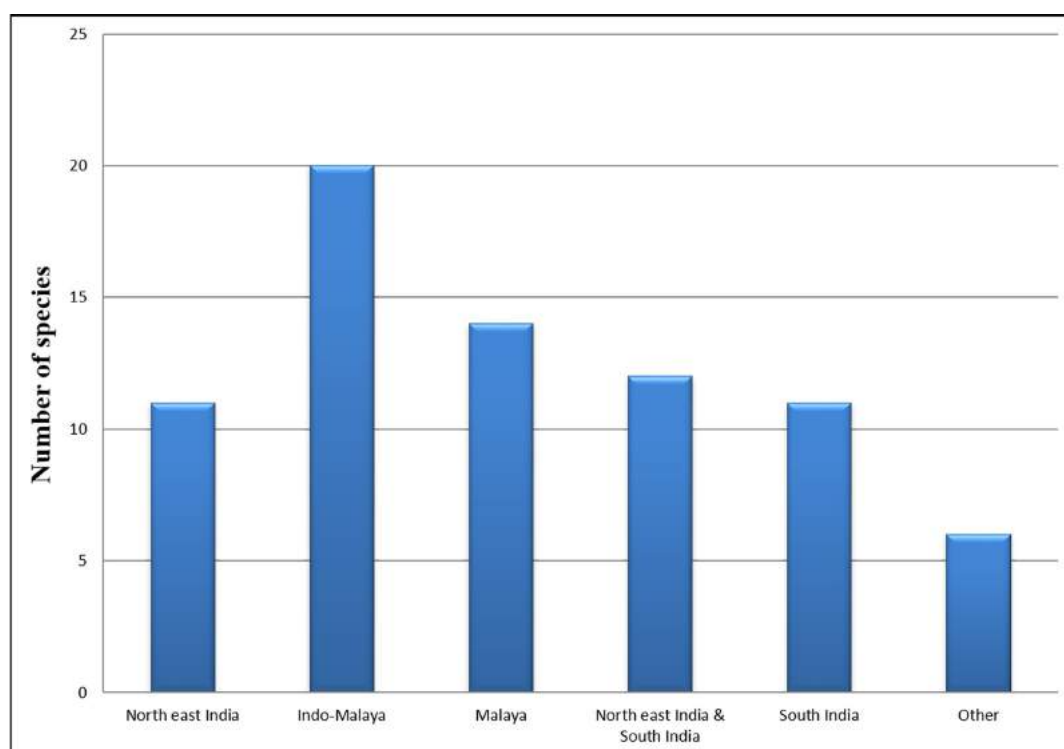


Fig. 7–Present day distribution of comparable extant taxa of Arjun Khola fossil assemblage.

of Neogene and on applying the extant, exotic and extinct categories to the fossil components (as is practiced for constituents of modern day flora of a region) it was observed that quite a number of fossils had their comparable living counterparts still persisting in and around the region (Table 8). Such components could be categorized under extant group of the flora. Similarly, other fossil taxa, with no comparable living equivalents, in or near the locality presently, but growing elsewhere, in other regions of Nepal and India are considered as exotic taxa while fossil taxa with no living counterparts in Nepal and India but otherwise, flourishing in other regions of the world, are considered as extinct taxa. Thus, after setting aside the few fossil taxa enlisted under extant category, it was found that a handsome majority of the assemblage was comprised of exotic taxa, exhibiting a widespread distribution pattern in the Miocene but becoming restricted with the passage of time, gradually decreasing in numbers and finally disappearing from the region entirely on account of changed climatic conditions. Likewise, under the extinct taxa category are placed those elements, that had reached the Arjun Khola area in the Himalayan foot–hills from other sub–continents, either by dispersal mechanism or through existing land connections but which subsequently failing to adapt themselves to existing environmental conditions, disappeared from the region for ever.

Extant species of plants comparable to the Churia fossils, are presently distributed in the tropical evergreen to semi–evergreen forests of Western Ghats, northeast India, Andaman

and Nicobar Islands, Myanmar and Malayan regions, but a few of them, still continue to occur in the sub–Himalayan tract, mostly in the valleys and along the river banks.

Earlier reports and present findings (Table 8) indicated that the whole assemblage appeared to represent a vegetation specially dominated by woody trees (59), a small number of shrubs (5), a few woody climbers (9) and an almost negligible number of herbs (Lakhanpal, 1967; Varma, 1968; Awasthi, 1977a, b; Prasad & Prakash, 1984; Awasthi & Prasad, 1990; Prasad, 1994a, b, 2006, 2007, 2013; Antal & Awasthi, 1993; Antal & Prasad, 1996a, b, c; Shashi *et al.*, 2006; Prasad & Pandey, 2008; Prasad & Gautam, 2016; Prasad *et al.*, 1999, 2016).

### Palaeoclimatic implications

Palaeoclimate determination through the study of plant fossils is an important contribution of palaeobotanical studies. The Cenozoic fossil plants are believed to be reliable indicators of past climate, as many of them are identified with modern day plants that exist in forests of varied phytogeographical regions of the world. Knowledge of climatic conditions, prevailing in these regions in the present times, is believed to indicate the climate probably prevailing at fossil site region during sedimentation. In the case of Siwalik fossils too, determination of palaeoenvironmental condition, prevailing in the area during Miocene epoch, was similarly determined.

Table 9—Physiognomic characters of fossil leaves recovered up to date from Arjun Khola area, western Nepal.

Fossil Taxa	PHYSIOGNOMIC CHARACTERS									
	Average leaf size sq. cm.	Leaf margin	Nature of petiole	Leaf texture	Leaf base shape	Leaf organization	Venation pattern			
<i>Clinogyne ovatus</i> Awasthi & Prasad	29.12	E	-	CH	O	S	-			
<i>Dillenia palaeoindica</i> Prasad & Prakash	25.16	N	-	CH	-	S	C			
<i>Anaxagorea mioluzonensis</i> n. sp.	331.36	E	-	CH	A	S	D			
<i>Melodorum arjunkholaensis</i> Prasad <i>et al</i>	41.08	E	N	CH	A	S	C			
<i>Mitrephora siwalika</i> Antal & Awasthi	35.28	E	N	CH	A	S	C			
<i>Mitrephora mioreticulata</i> n. sp.	110.78	E	-	CH	A	S	C,D			
<i>Uvaria nepalensis</i> Prasad <i>et al</i>	13.89	E	-	CH	A	S	C,D			
<i>Uvaria miolucida</i> n. sp.	49.17	E	-	CH	-	S	C			
<i>Tinospora siwalika</i> n. sp.	4.08	E	-	CH	CR	S	C			
<i>Hydnocarpus lamhiensis</i> Prasad <i>et al</i>	77.29	E	N	CH	OA	S	C,D			
<i>Hydnocarpus mioalpinus</i> Prasad	29.75	E	-	CO	O	S	C			
<i>Ryparia arjunkholaensis</i> n. sp.	193.05	E	-	CH	-	S	D			
<i>Calophyllum mioelatum</i> n. sp.	37.68	E	-	CO	-	S	-			
<i>Calophyllum suraikholaensis</i> Prasad <i>et al</i>	68.80	E	N	CO	A	S	-			
<i>Anisoptera palaeoscaphula</i> n. sp.	72.20	E	-	CH	O	S	C			
<i>Shorea siwalika</i> Antal & Awasthi	27.76	E	-	CH	O	S	C			
<i>Dipterocarpus koilabasensis</i> Prasad <i>et al</i>	28.80	E	-	CH	O	S	C			
<i>Dipterocarpus palaeoindicus</i> n. sp.	75.36	E	-	CH	-	S	C			

<i>Isoptera siwalica</i> Prasad <i>et al</i>	28.86	E	-	CH	O	S	C
<i>Hopea masokkhoaensis</i> Prasad <i>et al</i>	38.22	E	-	CH	A	S	C
<i>Grewia palaeodisperma</i> n. sp.	24.39	N	-	CH	O	S	C
<i>Grewia nepalensis</i> n. sp.	53.20	E	-	CO	O	S	C
<i>Grewia miopaniculata</i> Prasad <i>et al</i>	13.23	E	-	CH	O	S	D
<i>Sterculia arjunkholaensis</i> n. sp.	48.96	E	-	CH	-	S	C,D
<i>Sterculia kathgodamensis</i> Prasad	58.75	E	-	CO	A	-	C
<i>Erythrochiton masokkholoensis</i> n. sp.	48.00	E	-	CH	AT	S	D
<i>Zanthoxylum siwalicum</i> Prasad & Awasthi	18.60	E	-	CO	A	S	C,D
<i>Commiphora precaudata</i> Shashi <i>et al</i>	13.50	E	-	CH	O	S	C
<i>Berchemia balugoloensis</i> Lakhampal	20.16	E	-	CH	A	S	C
<i>Cayratia palaeojaponica</i> n. sp.	21.70	E	-	CH	A,AT	C	D
<i>Arytera (Ratonia) nepalensis</i> n. sp.	52.50	E	-	CH	O	S	C
<i>Arytera (Ratonia) miolittoralis</i> n. sp.	21.79	E	-	CH	-	S	C
<i>Euphorbia churiaensis</i> n. sp.	8.52	E	N	CH	A	S	C
<i>Filicium koilabensis</i> Prasad	14.26	E	N	CH	A	S	C
<i>Harpullia siwalica</i> Prasad & Awasthi	22.40	E	-	CH	A	S	C
<i>Sapindus palaeomukorossi</i> n. sp.	22.55	E	-	CH	O	S	C
<i>Otonophelium nepalensis</i> Prasad <i>et al</i>	51.50	E	-	CH	AT,A	S	C,D
<i>Sapindus arjunkholaensis</i> Prasad <i>et al</i>	20.46	E	-	CH	O	S	C
<i>Buchanania reptiensis</i> n. sp.	75.50	E	-	CH	A	S	C,D
<i>Gluta siwalika</i> Awasthi & Prasad	65.00	E	-	CO	A	C	C
<i>Bauhinia palaeomonandra</i> n. sp.	55.25	E	-	CH	CR	C	D
<i>Cassia arjunkholaensis</i> n. sp.	33.18	E	-	CH	O	C	C
<i>Cynometra siwalika</i> Awasthi & Prasad	10.40	E	-	CO	A	C	C

<i>Millettia arjunkholaensis</i> n. sp.	28.42	E	—	CH	—	C	C,D
<i>Millettia miocinerea</i> Prasad <i>et al</i>	23.04	E	—	CH	A	C	C,D
<i>Saraca palaeoindica</i> n. sp.	34.50	E	—	CH	A	C	C
<i>Sindora eosiamensis</i> n. sp.	5.59	E	—	CH	A	C	C
<i>Pongamia arjunkholaensis</i> Prasad	15.90	E	—	CH	—	C	C
<i>Combretum siwalicum</i> n. sp.	91.88	E	—	CH	—	S	C
<i>Combretum sahnii</i> Awasthi	45.15	E	—	CH	—	S	C,D
<i>Eugenia nepalensis</i> n. sp.	51.60	E	—	CH	—	S	C,D
<i>Eugenia lamhiensis</i> Prasad <i>et al</i>	25.60	E	—	CH	A	S	D
<i>Lagerstroemia pateltii</i> Lakhampal & Guleria	52.25	E	—	CH	O	S	C
<i>Lagerstroemia corviniisii</i> Prasad	44.00	E	—	CO	—	S	C
<i>Randia premacrophylla</i> n sp	70.65	E	—	CH	—	S	C
<i>Diospyros embryopterites</i> Varma	19.61	E	—	CH	A	S	C
<i>Diospyros masokhoaensis</i> Prasad <i>et al</i>	67.20	E	—	CO	A	S	—
<i>Diospyros pretoposia</i> Prasad	95.40	E	—	CO	A	—	C
<i>Cordia siwalica</i> n. sp.	55.80	E	—	CH	O	S	C
<i>Cinnamomum raptiensis</i> n. sp.	48.96	E	—	CH	—	S	C
<i>Cinnamomum corviniusianum</i> Prasad <i>et al</i>	30.68	E	—	CH	A	S	C
<i>Persea masokhoaensis</i> n. sp.	63.55	E	—	CO	AT	S	C
<i>Persea siwalika</i> Prasad <i>et al</i>	9.70	E	—	CH	A	S	C,D
<i>Actinodaphne palaeoangustifolia</i> Antal & Awasthi	22.75	E	—	CH	C	S	C
<i>Artocarpus arjunkholaensis</i> n. sp.	138.46	E	—	CH	O	S	C
<i>Ficus preglobosa</i> n. sp.	45.05	E	—	CH	O	S	C

In addition to the above mentioned method, determination of palaeoclimate is also possible on the basis of plant megafossils. It is generally conducted by two approaches:—

(i) The **Co–existence Approach**, i.e. by comparison of fossil leaf–impressions with leaves of similar looking extant plants. (ii) The **Foliar Physiognomic Approach**, i.e. structural features of leaf–impressions, like shape, size, apex, base, margin, vein density, etc. indicating environmental conditions around the area.

(i) **The Co–existence Approach (CoA)** developed by Mosbrugger and Utescher (1997) and subsequently enhanced by Utescher *et al.* (2014), is based on the concept that fossil plant taxa (particularly that of the tertiary flora), have similar climatic requirements as their Nearest Living Relatives (NLR). The analysis consists of three broad steps: (1) the nearest living relative (NLR), is determined for individual fossil taxon (2) the modern distribution area is compiled for individual NLR (3) range of climate parameters Mean Annual Temperature and Mean Annual Precipitation (MAT, MAP), are determined for the distribution area(s) and lastly, (4) for each climate parameter analyzed, the climatic ranges under which maximum number of NLRs of individual fossil flora can co–exist (Coexistence Interval), is determined. Then, if coexistence interval of two comparable modern species of the fossils, i.e. *Clinogyne dichotoma* (Roxb.) Salisb. and *Artocarpus rigidus* Blume is about 18°–34°C and 21°–32°C respectively, it means that the comparable fossil species *Clinogyne ovatus* and *Artocarpus arjunkholaensis* n. sp., were presumably also surviving under a Mean Annual Temperature (MAT) between 18°–34°C and 21°–32°C respectively. Indicating thereby, both species probably coexisted when Mean Annual Temperature (MAT) Co–existence interval was between 18°C and 34°C. Likewise, Co–existence intervals or MAT of 33 similar looking living relatives (NLR) of fossils of Arjun Khola assemblage were obtained from internet and through data from Indian Meteorological Department. The MAT value estimated by above method indicated MAT (Mean Annual Temperature) in the Himalayan foot hills of Arjun Khola area was 22–28°C during Miocene (Middle and Upper) whereas the present day MAT of Arjun Khola area (based on data of Department of Hydrology and Meteorology, Nepal) in the Himalayan foot hill zone is 23°C. (Fig. 8a).

In a similar way, Coexistence intervals of Mean Annual Precipitation (MAP), of comparable extant species were obtained from Indian Meteorological Department through internet which showed the MAP value for extant species ranging between 2200–3200 mm. It is therefore presumed, that somewhat similar conditions of precipitation prevailed around the Arjun Khola area in the past (Fig. 8b).

(ii) **Foliar Physiognomic method** is independent of systematic relationship of species therefore, errors in interpretation of palaeoclimate are minimized, compared to above Co–existence approach. This approach utilizes physiognomic features such as leaf shape, size, texture,

margin, drip tips, apex and base, venation density, petiole and leaf organization of the fossil leaves for interpreting the palaeoclimate (Table 9). A cursory glance over the fossil leaves recovered from Arjun Khola area, revealed dominance of entire margined leaves that indicated a warm Ttropical climate for the region. Even leaf size, is considered to be a reliable indicator of terrestrial palaeoclimate as there is a strong relation between the Mean Annual Precipitation (MAP) and average leaf area.

Study of physiognomic characters of leaf–impressions, collected from the Siwalik sediments of western Nepal, also threw light on climatic conditions prevailing in the area at the time of deposition of the plant debris containing sediments. As a majority of fossil leaves in the assemblage, showed entire margins, apparent greater venation density, large to medium size with drip tips (Table 9) they collectively indicated a tropical to sub–tropical climate in the middle Miocene–Pliocene epoch all along the Himalayan foot–hills.

Out of all the leaf features mentioned above, the best indicator of climate appears to be the leaf margin analysis (LMA), viz. entire versus non–entire. According to Bailey and Sinnott (1916), woody plants of tropical lowlands generally possessed entire margins, while leaves of trees growing in temperate regions possessed non–entire margins. Even, Wolf (1969) concluded that Tropical rainforests had the highest percentage of entire margined species. However, this percentage decreased with decreasing temperature either due to increasing altitude or with increasing latitude. Dicot families, like Annonaceae, Lauraceae, Ebenaceae, Clusiaceae, Sapotaceae, Dipterocarpaceae and Apocynaceae with typical entire margined leaves, are practically absent from mesophytic cool Temperate regions. On the contrary, non–entire margined leaves of families Betulaceae, Platanaceae, etc. are absent from lowland tropical areas. However, determination of climate becomes difficult, in case where leaves are both, i.e. entire, as well as non–entire margined, as observed in leaves of families Malvaceae, Rosaceae, Ulmaceae, Fagaceae, Tiliaceae, Flacourtiaceae (Achariaceae), Anacardiaceae and Fabaceae.

Since trees of most of the leaf form genera represented in the Siwalik flora, of the area are no longer present in the region today but distributed in the Tropical evergreen and moist deciduous forests of northeast India, Bangladesh, Myanmar and Malaya (Table 8; Fig. 7), it is surmised that a Tropical warm and humid climate prevailed in the Arjun Khola area at the time of deposition, instead of the relatively dry climate prevailing now–a–days. This alteration of climate since the deposition of the Siwalik sediments resulted in the extinction of several members of families, like Dipterocarpaceae, Fabaceae, Anacardiaceae, etc. which could not tolerate the climatic changes since the Middle Miocene within this region and disappeared.

Even habit and habitat of modern day equivalent taxa, indicated a warm and humid climate with plenty of rainfall

in the Arjun Khola area during Middle Miocene–Pliocene epoch, quite different to the relatively dry climate in the area at the present.

The change in climate since the middle Miocene can also be explained by a general global cooling and by events within the region, particularly the Himalayan uplift and swallowing of the Tethys Sea which progressively changed from a marine through estuarine to freshwater environment (Mukherjee, 1982). These climate and physiographic changes made the

environment hostile for the endemic flora which was gradually replaced by the present–day mixed deciduous forest.

### Phytogeographical Implications

In the orogenic movement of Himalayas, middle Miocene Period has been considered as most important. During this period, several significant changes occurred in physiography, environment and floral characteristics resulting

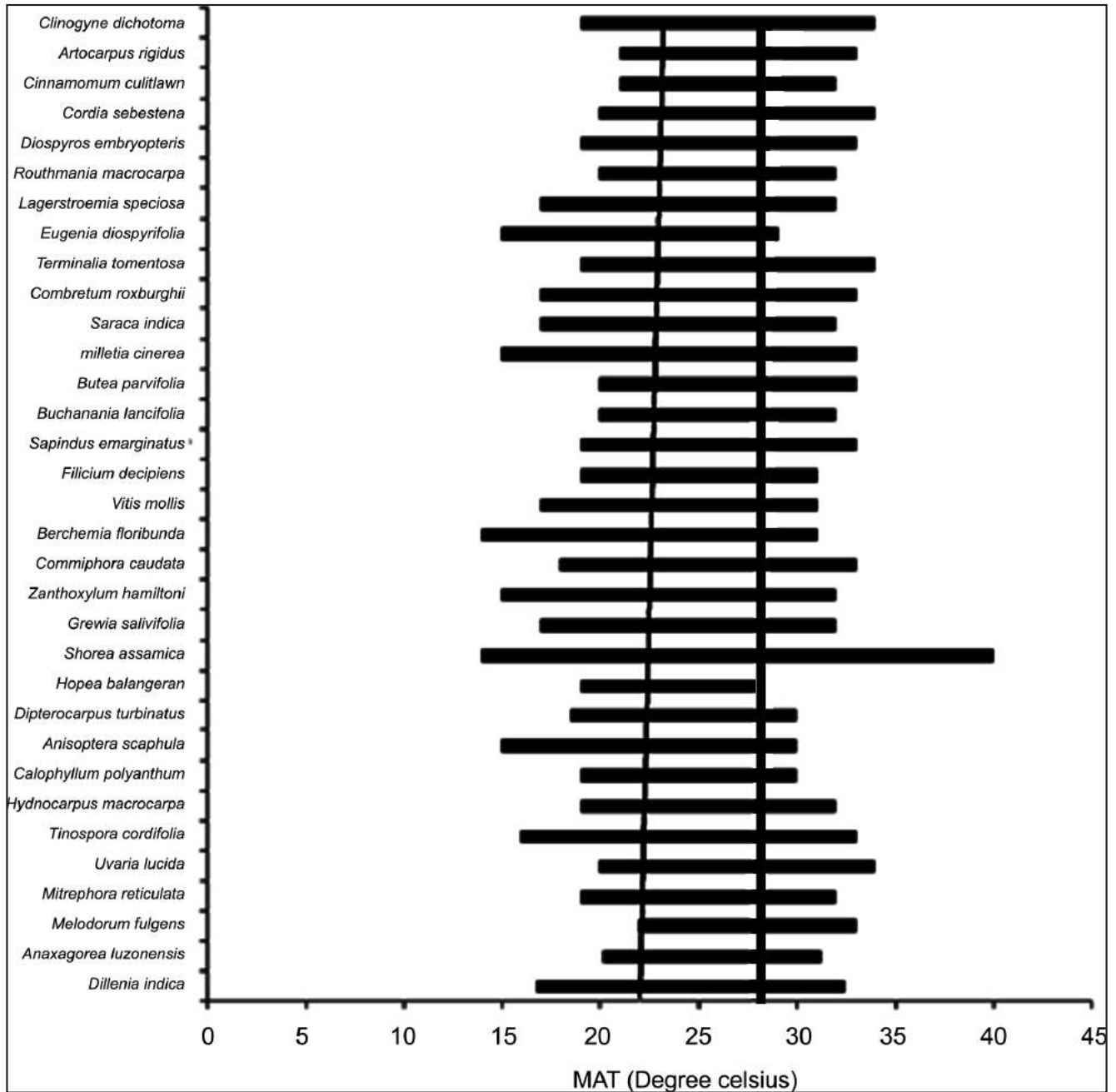


Fig. 8a—Showing the co-existence intervals of climatic parameter Mean Annual Temperature (MAT) of modern relatives of fossil species recorded from Arjun Khola area, western Nepal. The vertical line indicates the common range of MAT and ■ indicates the intervals of co-existence (after Prasad, 2008, 2013; Prasad & Gautam, 2016, Prasad *et al.*, 2016).

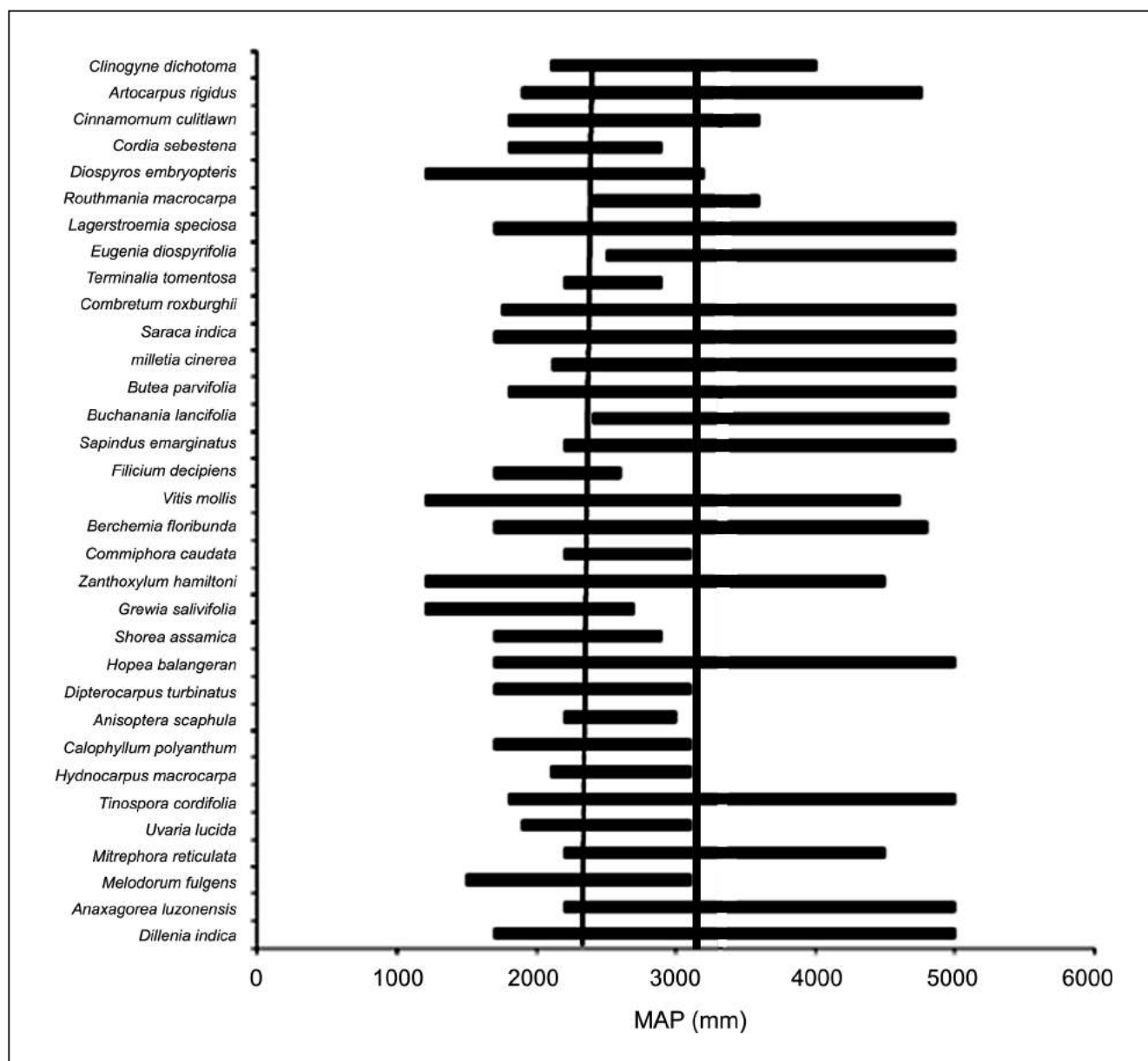


Fig. 8b—Showing the co-existence intervals of climatic parameter Mean Annual Precipitation (MAP) of modern relatives of recorded fossil species from Arjun Khola area, western Nepal. The vertical line indicating the common range of MAP and ■ indicate the intervals of co-existence (after Prasad, 2008, 2013; Prasad & Gautam, 2016, Prasad *et al.*, 2016).

in the gradual perishing of older life forms which could not accommodate themselves to the new environment and were replaced by new plants or animals that came into existence and flourished.

Geological events in the region resulting in the establishment of land connection between India and south-east Asia through Myanmar also strongly influenced the phytogeography of the region during the Siwalik period (Smith & Briden, 1979). A number of plants migrated from south-east Asia to India via Myanmar and vice-

versa. Consequently, many taxa, especially members of Dipterocarpaceae and Fabaceae, existing in south-east Asia in the Palaeogene appeared on the Indian subcontinent and Nepal in the Neogene.

Phytogeographical data suggests that taxa flourishing in the Himalayan foot-hills during Siwalik period have migrated elsewhere in modern times possibly south and south eastwards in search of favourable conditions for luxuriant growth.

The present day distribution of modern equivalents of the 43 taxa recovered from the Siwaliks of Arjun Khola, showed



quite a number of these, like *Anisoptera*, *Dipterocarpus*, *Euphoria*, *Bauhinia*, *Cassia*, etc. occurred both in Nepal and Malaya. They indubitably indicated a fair exchange of floral elements, between the two sub–continents after land connections were established during the Mio–Pliocene Period. On the other hand, other taxa like *Shorea* Roxb. ex C.F Gaertn., *Sterculia* L., *Hydnocarpus* Gaertn. and *Millettia* Wight & Arn. suggested migration of taxa from Malaya to Nepal during the Neogene. They flourished around the Arjun Khola area during the deposition of Siwalik sediments and disappeared later, on the advent of unfavourable environmental conditions. Besides these, a few taxa are also found growing in the tropical regions of Africa, China, Sri Lanka, etc. in the present times.

A perusal of earlier literature on records of fossil remains, reported so far from all the Siwalik hill localities of Nepal and India, showed dominance of fabaceous taxa at all the sites (Prakash & Tripathi 1992; Prasad, 1994a–d; Prasad, *et al.*, 1997, 1999, 2004; Antal & Awasthi 1993; Prasad & Awasthi 1996; Antal & Prasad, 1995, 1996a–c, 1997; Antal *et al.*, 1996). Dominance of the fabaceous taxa was also observed in the present study. The mentioned taxa were not recorded earlier from Paleocene–Eocene sediments in Nepal as well as India, suggesting a late entry of such taxa into the Indian subcontinent, probably prior to the Miocene, only after development of land connections that allowed free movement of elements from regions where they were flourishing to regions showing poor distribution. In the case of the fabaceous taxa *Millettia* Wight & Arn., which was not authentically reported from the Paleogene Period of Indian subcontinent till the end of Oligocene or early Miocene, but recorded from middle Miocene suggested late entry of the taxa into the Indian sub–continent after the establishment of land connections with south–east Asian region (Smith & Briden, 1979; Smith *et al.*, 1994). Perhaps, this was the appropriate time for south–east Asian elements to enter into the Indian subcontinent, through its northeast corner during early Miocene (Agarwal *et al.*, 2006). Later on, these taxa became abundant and were growing luxuriantly during the Neogene throughout India (Guleria, 1992; Prasad, 2008). Another cause of luxuriant growth and richness of family Fabaceae at the end of Oligocene was global warming which was at its peak in the middle Miocene (Zachos *et al.*, 2001; Punyasena *et al.*, 2008). Phylogenetic evidence suggests that the family Fabaceae evolved in tropical/sub–tropical regions along the Tethys seaway during Paleogene Period (Schrine *et al.*, 2005). Other fabaceous taxa were also authentically not recorded from the Paleogene sub–period of India, Nepal and Bhutan, which indicated that the Asian elements might have entered later, in the Indian subcontinent during Miocene Period, only after the establishment of land connections with south–east Asia.

The dipterocarps too had encountered a similar situation. Both the families Fabaceae and Dipterocarpaceae were poorly represented or totally absent from the Siwalik region in the

Paleogene and had migrated to the region in the Neogene only after establishment of land connections. Phytogeographically, Dipterocarpaceae is regarded as an important family as its fossil record suggests that it originated during the early Middle Oligocene (Merrill, 1923; Muller, 1970), in western Malaysia (Lakhanpal, 1974). *Dipterocarpus* Gaertner, a significant genus of the Neogene flora of India is not authentically recorded from sediments older than Miocene and is no longer extant now–a–days, all along the Himalayan foot hills where they were growing in abundance during Mio–Pliocene times. Presently, the genus *Dipterocarpus* consists of about 80 species out of which, more than 50 species occur in western Malaysia (Desch, 1957). From western Malaysia the dipterocarps spread eastward to Philippines and northwards through Myanmar to India. Their existence in the Himalayan foot hills of Nepal during Miocene times indicated the existence of evergreen forests flourishing under warm humid conditions. The finding of dipterocarp fossils in the Siwalik sediments of Himalayan foot hills of Nepal also suggested their migration from South–east Asian regions during early Miocene but later becoming extinct due to unfavourable condition prevailing in the region as a result of the uplift of Himalayas. Presently, dipterocarps such as *Dipterocarpus*, *Anisoptera*, *Isoptera*, *Shorea*, etc. do not grow in the Siwalik region (Himalayan foot hills) because of change in vegetation pattern from evergreen to mixed deciduous forests with reduced precipitation. Instead, they are found growing luxuriantly in the evergreen forests of southern and north–eastern parts of India and south–east Asian region. Occurrence of fossil woods of Malaysian dipterocarps in other Himalayan foot–hill beds, indicated the possibility of dipterocarps having a wider distribution pattern in the Mio–Pliocene Period but gradually decreasing, perhaps, due to change in climatic conditions. Alternatively, possibility of their migration from Malaysia at the time of earlier land connections and subsequent extinction cannot also be ruled out.

In the case of family Sapindaceae, the taxon *Arytera* (*Ratonia*) Blume is new to the Tertiary flora of India and Nepal (Prasad, 2010). However, in evaluating evolutionary history of Sapindaceae, Harrington (2008) opined that the family originated during the Pliocene–Miocene, rather than in the Paleocene. In India the oldest record of Sapindaceae (fossil wood) is from the late Cretaceous of Deccan Intertrappean beds (Dayal, 1965; Mehrotra, 1987). The family is primarily tropical or sub–tropical in distribution, showing centre of diversity in the south Asian regions, with some forms extending into the temperate regions of Asia and North America (Klassen, 1999).

The family Annonaceae represented by three taxa, viz. *Anaxagorea* A. St.–Hil., *Mitrephora* Hook. f. & Thomson and *Uvaria* L. in the assemblage, is considered to be a pantropical family occurring mainly in rainforests, with few occurrences in the temperate regions (Richardson *et al.*, 2004).

In the case of family Combretaceae too, represented by *Combretum* L. and *Terminalia* L. in the Arjun Khola Assemblage it was observed that the family occurred throughout the tropical and sub-tropical regions with limited spread into warm temperate zones. The oldest confirmed remains of Combretaceae (*Terminalia*) are from the late Cretaceous of Portugal (Friis *et al.*, 1992; Stace, 2007). In India, fossils of Combretaceae have been reported from the late Cretaceous and Paleocene to Eocene deposits of western India (Mahabale & Deshpande, 1965; Prakash & Dayal, 1968; Singh *et al.*, 2010, 2011; Mehrotra, 2000a; Sahni *et al.*, 2006).

Besides the above, family Lythraceae represented in the assemblage by leaves of *Lagerstroemia* L., is also known to occur in the Mio-Pliocene of different localities of India and Nepal (Prasad, 2008). This family of the order Myrtales is comprised mainly of woody plants that have worldwide distribution mostly in tropical to the sub-tropical region, (Dahlgren & Thorne, 1984). They occur primarily in the moist to wet habitats including mangroves, rainforests and marshes. The family has an extensive fossil record that includes both extant and extinct genera (Tiffney, 1981). In India, the oldest records of *Lagerstroemia* are from the late Cretaceous (Intertrappean beds) from where both leaves and silicified fruits (Mehrotra *et al.*, 2007) were recorded.

Out of the two taxa of family Achariaceae (Flacourtiaceae) identified in the assemblage, *Hydnocarpus* is an Indo-Malaysian genus according to Mabberley (1997). Fossil record suggests that it was common in India during the Mio-Pliocene times (Prasad, 2008).

Leaves of *Diospyros* L., another constituent of the Arjun Khola plant assemblage, is one of the most common genera of the family Ebenaceae. It is native to the tropical and sub-tropical regions and shows greatest diversity of species in the Indo-Malayan region.

The Arjun Khola Assemblage is also comprised of two taxa attributed to the Lauraceae, viz. *Cinnamomum* Schaeff. and *Persea* Miller. Lauraceous fossils are common in Cretaceous and Tertiary sediments of both the Northern and Southern Hemispheres (Hills, 1986; Drinnan *et al.*, 1990; Carpenter & Pole, 1995; Eklund & Kvacek, 1998; Herendeen *et al.*, 1999). Several fossil woods showing resemblance with the family Lauraceae are known from Neogene sediments of India. They have generally been reported under the form genus *Laurioxylon* Felix (Lakhanpal *et al.*, 1981; Awasthi & Jafar, 1990; Prasad, 1990c; Tiwari & Mehrotra, 2000). Fossil leaves resembling *Cinnamomum* (Lakhanpal & Guleria, 1981; Lakhanpal & Awasthi, 1984; Prasad, 1990b; Antal & Awasthi, 1993; Konomatsu & Awasthi, 1999; Prasad, 2008; Shashi *et al.*, 2008) and *Persea* (Lakhanpal & Guleria, 1978) are also recorded from both Neogene and Paleogene sediments of the Indian subcontinent.

Members of family Lauraceae mostly showing arboreal habit are presently distributed throughout Tropical evergreen and moist deciduous forests of north-east India, Myanmar,

Malaya and adjoining areas (Hooker, 1879, 1894; Champian & Seth, 1968; Gamble, 1972). Occurrence of lauraceous fossil leaves in the study area, predicted prevalence of a warm and humid climate in and around the fossil locality at the time of deposition, in contrast to present day relatively dry climate.

A fleeting glance over the literature on fossils described so far from all the Siwalik sites of Nepal and India, indicated the presence of innumerable common elements at various sites. They include *Calophyllum* L., *Grewia* L., *Zizyphus* Mill., *Bauhinia* L., *Cinnamomum* Schaeff., *Clinogyne* Salisb. (Awasthi, 1992; Awasthi & Prasad, 1990; Prasad & Awasthi, 1996; Antal & Awasthi, 1993; Konomatsu & Awasthi, 1996). This could be possible, only when physical conditions controlling the distribution pattern of plants remained nearly equable throughout the Himalayan frontal zone during the sedimentation of the Arjun Khola rocks. Excessive humid condition seems to have prevailed all along, owing to several water bodies, such as lakes, swamps and rivers occupying vast areas in the region, favouring maximum development and proliferation of evergreen mesophytic low-land and tropical vegetation. Further, the climatic conditions became so conducive that the tropical evergreen families migrated to the Indian subcontinent (Awasthi, 1992; Guleria, 1992).

In the megafloreal assemblage of Arjun Khola, more than twelve taxa are common to India and the Malayan region. These are *Dillenia* L. (Dilleniaceae), *Acharia* Thunb. (Achariaceae/Flacourtiaceae), *Diospyros* L. (Ebenaceae), *Euphoria* Comm. ex Juss., *Arytera* (*Ratonia*) Blume (Sapindaceae), *Cassia* L., *Cynometra* L. (Fabaceae), *Anaxagorea* A. St.-Hil., *Uvaria* L. (Annonaceae), *Cinnamomum* Schaeff. (Lauraceae), *Ficus* L., *Artocarpus* Forster & Forster (Moraceae). Occurrence of such forms in the Arjun Khola area indicated a good exchange of taxa between the Indian and the Malayan Peninsulas. Again, contrary to above, quite a number of taxa like *Mitrephora* Hook.f. & Thomson (Annonaceae), *Ryparia* Blume (Achariaceae) and *Terminalia* L. (Combretaceae), believed to have been restricted to the Malayan region alone, were found to be present in the presently studied assemblage too.

However, considering the wide extent of Siwalik (Churia) sediments and the huge amount of plant material entombed therein, the authors feel the number of taxa recognized so far is a very small fraction of the vast Siwalik flora lying embedded within the rocks. Therefore, identification and documentation of more and more taxa, from different localities and areas of known stratigraphic sequences is necessary for precise reconstruction of the floristic and climatic conditions prevailing throughout the Siwalik succession.

Another importance of the extensive study of the plant fossils of the Siwalik (Churia) Group was to assess the magnitude of diversification and proliferation of tropical angiosperms in the northern part of peninsular and the extra peninsular regions of the Indian subcontinent with the advent of African and Malaysian elements.

**Acknowledgements**—*The authors are thankful to the Director, Birbal Sahni Institute of Palaeosciences, Lucknow for providing necessary facilities during progress of the work. We are also thankful to the authorities of Central National Herbarium, Sibpur, Howrah for giving permission to consult their Herbarium for identification of the fossil material.*

## REFERENCES

- Agarwal A 2002. Contribution to the fossil leaf assemblage from the Miocene Neyveli Lignite deposit, Tamil Nadu. *Palaeontographica* 261B: 167–206.
- Agarwal A, Prasad M & Mandaokar BD 2006. A leguminous fossil wood from the Lower Miocene sediments of Tuiyang area, Mizoram, India. *Journal of Applied Bioscience* 32(2): 168–173.
- Ambwani K 1991. Leaf impressions belonging to the Tertiary age of North east India. *Phytomorphology* 41 (1, 2): 139–146.
- Antal JS & Awasthi N 1993. Fossil flora from the Himalayan foot-hills of Darjeeling District, West Bengal and its palaeoecological and phytogeographical significance. *Palaeobotanist* 42 (1): 14–60.
- Antal JS & Prasad M 1995. Fossil leaf of *Clinogyne* Salisb. from the Siwalik sediments of Darjeeling District, West Bengal. *Geophytology* 24(2): 241–243.
- Antal JS & Prasad M 1996a. Some more leaf-impressions from the Himalayan foot-hills of Darjeeling District, West Bengal, India. *Palaeobotanist* 43(2): 1–9.
- Antal JS & Prasad M 1996b. Dipterocarpaceous fossil leaves from Ghish River section in Himalayan foot hills near Oodlabari, Darjeeling District, West Bengal. *Palaeobotanist* 43 (3): 73–77.
- Antal JS & Prasad M 1996c. Leaf-impressions of *Polyalthia* Bl. in the Siwalik sediments of Darjeeling District, West Bengal. *Geophytology* 26 (1): 125–127.
- Antal JS & Prasad M 1997. Angiospermous fossil leaves from the Siwalik sediments (Middle Miocene) of Darjeeling District, West Bengal. *Palaeobotanist* 46 (3): 95–104.
- Antal JS & Prasad M 1998. Morphotaxonomic study of some more fossil leaves from the Lower Siwalik sediments of West Bengal, India. *Palaeobotanist* 47: 86–98.
- Antal JS, Prasad M & Khare EG 1996. Fossil woods from the Siwalik sediments of Darjeeling District, West Bengal, India. *Palaeobotanist* 43 (2): 98–105.
- Appel E, Rosler W & Corvinus G 1991. Magnetostratigraphy of the Miocene Surai Khola Siwalik in West Nepal. *Geophysics Journal International* 105: 191–198.
- Arya R & Awasthi N 1994. A new species of *Bauhinia* from the Kasauli Formation. *Geophytology* 24: 59–62.
- Arya R & Awasthi N 1995. Leaf impressions from Kasauli Formation, Kasauli, Himachal Pradesh and their palaeoecological and palaeoenvironmental significance. *Symp. Recent Advances in geological studies of north-west Himalaya and the Foredeep*, Geological Survey of India, Lucknow: 104–106 (Abst).
- Ash AW, Ellis B, Hickey LJ, Johnson K, Wilf P & Wing SL 1999. Manual of leaf architecture: Morphological description and categorization of dicotyledonous and net-veined monocotyledonous angiosperms. An informal publication prepared by the Leaf Architecture Working Group (LAWG) privately published and distributed. Smithsonian Institution, Washington, DC.
- Auden JB 1935. Traverses in the Himalaya. *Record of Geological Survey of India* 69(2): 123–167.
- Awasthi N 1977a. On two new fossil woods resembling *Chrysophyllum* and *Holoptelia* from the Cuddalore Series near Pondicherry. *Palaeobotanist* 24 (1): 21–25.
- Awasthi N 1977b. Revision of *Hopeoxylon indicum* Navale and *Shoreoxylon speciosum* Navale from the Cuddalore Series near Pondicherry. *Palaeobotanist* 24 (2): 102–107.
- Awasthi N 1992. Changing patterns of vegetation through Siwalik succession. *Palaeobotanist* 40: 312–327.
- Awasthi N, Guleria JS & Lakhanpal RN 1982. Two new fossil woods of Sapindaceae from the Tertiary of India. *Palaeobotanist* 30(1): 12–21.
- Awasthi N & Jafar SA 1990. First fossil wood (Lauraceae) from Baratang, Andaman–Nicobar Islands, India. *Current Science* 59(23): 1243–1244.
- Awasthi N & Lakhanpal RN 1990. Addition to Neogene florule from near Bhikhathoree, West Champaran District, Bihar. *Palaeobotanist* 37: 278–283.
- Awasthi N & Mehrotra RC 1995. Oligocene flora from Makum Coalfield, Assam, India. *Palaeobotanist* 44: 157–188.
- Awasthi N & Prasad M 1987. Occurrence of *Duabanga* in Siwalik sediments. *Geophytology* 17(2): 292–294.
- Awasthi N & Prasad M 1990. Siwalik plant fossils from Surai Khola area, western Nepal. *Palaeobotanist* 38: 298–318.
- Awasthi N & Srivastava R 1992. Addition to the Neogene flora of Kerala Coast, India. *Geophytology* 20(2): 148–154.
- Axelrod DL 1950. *Studies in late Tertiary palaeobotany*. Publication Carnegie. 590: 1–320.
- Azzaroli & Napoleone 1982. Magnetostratigraphic investigation of the Upper Siwaliks near Pinjor, India. *Rivista Italiana di Paleontologia e Stratigrafia* 87: 739–762.
- Bailey IW & Sinnott EW 1916. The climatic distribution of certain type of angiosperm leaves. *American Journal of Botany* 3: 24–39.
- Bajpai S & Singh RR 1987. On some early middle Eocene plant fossils from south-western Kachchh, Gujarat. *Bulletin of Indian Geological Association* 20(1): 51–57.
- Bande MB & Srivastava GP 1990. Late Cenozoic plant impressions from Mahuadanr Valley, Palamu District, Bihar. *Palaeobotanist* 37(3): 331–366.
- Banerjee D 1968. Siwalik microflora from Punjab, India. *Review of Palaeobotany & Palynology* 6: 171–178.
- Berry EW 1916. The Lower Eocene flora of south eastern North America. *United State Geological Survey Professional Paper* 91: 1–353.
- Bohme M, Bruch, AA & Scelmeier A 2007. Implication of fossil wood for the reconstruction of Early and Middle Miocene climate and vegetation in the North Alpine Foreland Basin. *Palaeogeography, Palaeoclimatology, Palaeoecology* 253(1–2): 107–130.
- Bordet P 1961. *Recherches Geologiques Dans L' Himalaya du Nepal region du Makalu*. Center Nationale Del la Research S. Science Paris, 275p.
- Brandis D 1971. *Indian Trees*. Bishen Singh Mahendra Pal Singh, Dehradun.
- Burbank DW, Leland J, Fielding RS, Anderson Brozovic N, Reid MR & Duncan C 1996. Bedrock incision, rock uplift and threshold hill slopes in the north-western Himalayas. *Nature* 379: 505–510.
- Carpenter RJ & Pole M 1995. Eocene plant fossils from Lefroy and Cowan Paleodrainages, western Australia. *Australian Systematic Botany* 8: 1107–1154.
- Champion HG & Seth SK 1968. A revised survey of the forest types in India. Manager of Publication, Delhi.
- Chaudhury JM, Das PK & Ahmed SA 1970. Occurrence of dicotyledonous plant in Tertiary of NEFA Himalaya. *Science & Culture*. 36(1): 618–619.
- Chaudhuri RS 1983. Provenance of the Siwalik sediments of Nepal Himalaya. *Contemporary Geoscienc Researches in Himalaya* 2: 85–90.
- Chowdhury KA & Ghosh SS 1958. *Indian woods*–1, Manager of Publication. Delhi.
- Corvinus G 1990. Litho and biostratigraphy of the Siwalik succession in Surai Khola area, Nepal. *Palaeobotanist* 38: 293–297.
- Dayal R 1965. *Sapindoxylon schleicheroides* sp. nov, a fossil dicotyledonous wood from the Deccan Intertrappean beds of Madhya Pradesh. *Palaeobotanist* 13: 163–167.
- Dayal R & Chaudhuri RS 1967. Dicotyledonous leaf impressions from the Nahan beds, north-west Himalaya. *Science & Culture* 25: 238–241.
- Desch HF 1957. *Manual of Malayan timbers*. *Journal of Malayan Forest Record* 15: 1–328.
- Deshmukh GP & Sharma BD 1978. Fossil plants from the Eocene of Barmer, Rajasthan, India. *Trans. Isdt. & Ueds.* 3(2): 88–90.
- Dilcher DL 1974. Approaches to identification of angiospermous leaf remains. *Botanical Review*. 40: 1–157.
- Dahlgren RR & Thorne F 1984. The order Myrtales: circumscription,

- variation and relationships. *Annals of the Missouri Botanical Garden* 71: 633–699.
- Drinnan AN, Crane PR, Friis EM & Pedersen KR 1990. Lauraceous flowers from the Potomac Group (mid Cretaceous) of eastern North America. *Botanical Gazette* 151: 370–384.
- Dwivedi HD, Prasad M & Tripathi PP 2006a. Angiospermous leaves from the Lower Siwalik sediments of Koilabas area, western Nepal and their phytogeographical significance. *Journal of Applied Biosciences*. 32(2): 135–142.
- Dwivedi HD, Prasad M & Tripathi PP 2006b. Fossil leaves belonging to the family Fabaceae and Lythraceae from the Siwalik sediments of Koilabas area, western Nepal. *Geophytology* 36(1&2): 113–121.
- Eklund H & Kvaček J 1998. Lauraceous inflorescences and flowers from the Cenomanian of Bohemia (Czech Republic, Central Europe). *International Journal of Plant Sciences* 159: 668–686.
- Friis EH, Pedersen KR & Crane PR 1992. *Esgueiria* gen. nov. fossil flowers with combretaceous features from the Late Cretaceous of Portugal. *Biologiska Skrifter K. Danske Videnskabernes Selskab*. 41: 1–45.
- Gamble JS 1972. *A manual of Indian timbers*. Bishen Singh Mahendra Pal Singh, Dehradun.
- Geyler HTH 1887. *Über Pflanzen von Labuan*. Vega Exped. *Vetensk Arbeten* 4: 473–507.
- Ghosh SS & Ghosh AK 1958. *Anisopteroxylon jawalamukhii* sp. nov., a new fossil record from the Siwalik. *Science & Culture* 24: 238–241.
- Givinish TI 1976. Leaf form in relation to environment: A theoretical study. Unpublished Ph.D. Thesis. Princeton University 467p.
- Gleinnie KW & Zeigler MA 1964. The Siwalik Formation in Nepal. 22<sup>nd</sup> International Geological Congress 15: 82–95.
- Givulescu R 1968. Ein neuer beitrage zur Kenntnis fossilen flora von Corusbeicluy (Run anien). *Geologie* 17(5): 572–605.
- Guleria JS 1992. Neogene vegetation of peninsular India. *Palaebotani* 40: 285–311.
- Guleria JS, Srivastava R & Prasad M 2001. Some fossil leaves from Kasauli Formation of Himachal Pradesh, North–West India. *Himalayan Geology* 21(1&2): 43–52.
- Gupta VJ & Jiwan JS 1972. Plant fossil from the Dharamsala beds of Bilaspur District, H.P. *Science & Culture* 38: 99.
- Hagen T 1959. *Über den geologischen bau den Nepal Himalaya*. Jahresber Staatl. Gallen Naturwiss Gesellschaft 76: 3–48.
- Harrington GH 2008. Phylogeny and evolutionary history of Sapindaceae and *Dodonaea*. Ph.D. Thesis. James Cook University, Queensland, Australia, 185p.
- Harvey & Sonder 1894. *Flora of Capensis*, Vol–1.
- Henery Trimmen MB 1893. *A Handbook of the Flora of Ceylon*. Part–1, London: Dulau & Co., 37 Soho Square W.
- Herendeen PS, Magallon–Publa S, Lupia R, Crane PR. & Kobylnska J 1999. A preliminary conspectus of the Allon flora from the Late Cretaceous (Late Santonian) of Central Georgia, U.S.A. *Annals Missouri Botanical Garden* 86: 407–471.
- Herman AB & Spicer RA 1996. Palaebotanical evidence for a warm Cretaceous Arctic Ocean. *Nature* 380: 330–333.
- Herman AB & Spicer RA 1997. New quantitative palaeoclimatic data for the Late Cretaceous Arctic: Evidence for a warm polar ocean. *Palaogeography Palaeoclimatology Palaeoecology* 128: 227–251.
- Hickey LJ 1973. Classification of architecture of dicotyledonous leaves. *American Journal of Botany* 60: 17–33.
- Hickey LJ & Taylor DW 1991. The leaf architecture of *Ticodendron* and the application of foliar characters in discerning its relationships. *Annals of the Missouri Botanical Garden* 78: 105–130.
- Hickey LJ & Wolfe JA 1975. The bases of angiosperm phylogeny: vegetative morphology. *Annals of the Missouri Botanical Garden* 62(3): 538–589.
- Hill RS 1986. Lauraceous leaves from the Eocene of Nerriga, New South Wales. *Alcheringa* 10: 327–351.
- Hollick A 1936. The Tertiary flora of Alaska. United State Geological Professional Paper 192: 1–75.
- Hooker JD 1872. *The flora of British India*. 1. Kent.
- Hooker JD 1879. *The flora of British India*. 2. London.
- Hooker JD 1882. *The flora of British India*. 3. Kent.
- Hooker JD 1894. *The flora of British India*. 6. Kent.
- Huzioka K & Takahasi E 1970. The Eocene flora of the Ube Coalfield, south west Honshu, Japan. *Journal of the Mining College, Akita University* 4(5): 1–88.
- Ishida S 1970. The Noroshi flora of Noto peninsula, central Japan. *Memoirs of the Faculty of Science, Kyoto University* 37(1): 1–112.
- Joshi A & Mehrotra RC 2007. Maga remains from the Siwalik sediments of West and East Kameng Districts, Arunachal Pradesh. *Journal Geological Society of India* 69: 1256–1266.
- Kanji Lal 1936. *Flora of Assam*. 1
- Khan MA & Bera S 2014a. New lauraceous species from the Siwalik forest of Arunachal Pradesh, eastern Himalaya: their palaeoclimatic and palaeogeographic implication. *Turkish Journal of Botany* 38: 453–464.
- Khan MA & Bera S 2014b. On some fabaceous fruits from the Siwalik sediments (Middle Miocene–Lower Pleistocene) of Eastern Himalaya. *Journal of Geological Society of India* 83: 165–174.
- Khan MA, Ghosh R, Bera S, Spicer RA & Spicer TEV 2011. Floral diversity during Plio–Pleistocene Siwalik sedimentation (Kimin Formation) in Arunachal Pradesh, India and its palaeoclimatic significance. *Palaebotany, Palaeoenvironment* 91: 237–255.
- Klassan RK 1999. Wood anatomy of the Sapindaceae. *IAWA (International Association of Wood Anatomists) Journal Supplement*. 2: 895–908.
- Konomatsu M & Awasthi N 1996. Some plant fossils of the Churia (Siwalik) Group from Tinau Khola and Binai Khola, West–Central Nepal. *Proceedings of International Symposium on Himalayan Geology, Shimane University, Shimane*.
- Konomatsu M & Awasthi N 1999. Plant fossils from Arung Khola and Binai Khola formations of Churia Group (Siwalik), west–central Nepal and their palaeoecological and phytogeographical significance. *Palaebotani* 48: 163–181.
- Krasser 1903. *Konstatin von Ettingshausens studien Über die fossile flora von Quirieanga in Brasilien*. *Sitzungsberichte der Kaiserlichen Akademie Wissenschaften Wien* 112: 1–19.
- Krausel R 1929. *Fossil Pflazen aus dem Tertar von sud Sumatra*. *Verhandelingen van het Geologisch–Mijnbouwkundig Genootschap voor Nederland en Kolonien Geologische Serie* 9: 1–144.
- Kress John W, De Filippis Robert, Farr Ellen & Daw Yin Yin Kyi 2003. A check list of the Trees, Shrubs, Herbs, and Climbers of Myanmar (2003), *Contributions from the United States National Herbarium* 45: 1–590.
- Lakhanpal RN 1965. Occurrence of *Zizyphus* in the Siwaliks near Jawalamukhi. *Current Science* 34(23): 666–667.
- Lakhanpal RN 1967. Fossil Rhamnaceae from the Lower Siwalik beds near Jawalamukhi, Himachal Pradesh. *Publication Central Advanced Study Geology, Panjab University, Chandigarh* 3: 23–26.
- Lakhanpal RN 1968. A new fossil *Ficus* from the Siwalik beds near Jawalamukhi, Himachal Pradesh. *Publication Central Advanced Study Geology, Panjab University, Chandigarh* 5: 17–19.
- Lakhanpal RN 1969. Fossil *Fissistigma* from the Lower Siwalik near Jawalamukhi, India. *In: Santapau H et al. (Editors)–Journal Sen Memorial Volume*: 311–312.
- Lakhanpal RN 1974. Geological history of the Dipterocarpaceae. *Symposium Origin and Phytogeography of Angiosperms*. B.S.I.P. Publication 1: 30–39.
- Lakhanpal RN & Awasthi N 1984. A late Tertiary florule from near Bhikhnathoree in West Champaran District, Bihar. *In: Sharma AK et al. (Editors)–Proceeding of Symposium on Evolutionary Botany & Biostratigraphy (AK. Ghosh Vol.)*, Department of Botany, University of Calcutta, Calcutta.
- Lakhanpal RN & Awasthi N 1992. New species of *Fissistigma* and *Terminalia* from the Siwalik sediments of Balugoloo, Himachal Pradesh. *Geophytology* 21: 49–52.
- Lakhanpal RN & Dayal R 1966. Lower Siwalik plants from near Jawalamukhi, Panjab. *Current Science* 35 (8): 209–211.
- Lakhanpal RN & Guleria JS 1978. A lauraceous leaf–impression from the Siwalik beds near Tanakpur, Uttar Pradesh. *Geophytology* 8: 19–21.
- Lakhanpal RN & Guleria JS 1981. Leaf–impressions from the Eocene of

- Kachchh, western India. *Palaeobotanist* 28–29: 353–373.
- Lakhanpal RN & Guleria JS 1982. Plant remains from the Miocene of Kachchh, western India. *Palaeobotanist* 30(3): 270–296.
- Lakhanpal RN & Guleria JS 1987. Fossil leaves of *Dipterocarpus* from the Lower Siwalik beds near Jawalamukhi, Himachal Pradesh. *Palaeobotanist* 35: 258–262.
- Lakhanpal RN, Prakash U & Awasthi N 1981. Some more dicotyledonous woods from the Tertiary of Deomali, Arunachal Pradesh, India. *Palaeobotanist* 27: 232–252.
- Lakhanpal RN, Tiwari AP & Awasthi N 1987. Occurrence of Bamboo in the Siwalik beds near Ranital, Himachal Pradesh. *Palaeobotanist* 35: 184–188.
- Lalitha C & Prakash U 1980. Fossil wood of *Sindora* from the Tertiary of Assam with a critical analysis of anatomically allied forms. *Geophytology* 10(1&2): 174–187.
- Lehner E 1943. Report on the oil prospects in the Jhapa District of eastern Nepal. Unpublished report of Government of India 12p.
- Lemoigne Y, Beauchamp J & Samuel E 1974. Etude Paleobotanique des depots volcaniques d'age Tertiaire des bordures east et Quest du systeme des rifts ehtiopiens. *Geobias*. 7(3): 267–288.
- Mabberley DJ 1997. *The Plant Book*. Cambridge.
- Mahabale TS & Deshpande SR 1965. *Terminalioxylon tomentosum* sp. nov. a fossil wood from Ghala (Gujarat State) belonging to the family Combretaceae. *Bulletin of Botanical Survey of India*. 7: 267–275.
- Mahajan DR & Mahabale TS 1973. Quaternary flora of Maharashtra I. The Pravara River Basin, District Ahmednagar, Maharashtra. *Geophytology* 2: 175–177.
- Majumdar NC 1979. Dilleniaceae. *Fasc. flora of India* 2: 1–16.
- Mathur AK 1974. A new seed (Boraginaceae) from the Siwalik Group. *Bulletin of Indian Geological Association* 7(1): 43–49.
- Mathur AK 1978. Some fossil leaves from the Siwalik Group. *Geophytology* 8: 98–102.
- Mathur AK, Mishra VP & Mehra S 1996. Systematic study of plant fossils from Dagsai, Kasauli and Dharmasala formations of Himachal Pradesh. *Geological Survey of India. Palaeontologia Indica (New Series)* 50: 1–121.
- Mathur UB & Mathur AK 1998. A Neogene flora of Bikaner, Rajasthan. *Geoscience Journal* 19(2): 129–144.
- Mehrotra RC 1987. A new fossil dicot wood from the Deccan Intertrappean beds of Mandla District, Madhya Pradesh. *Geophytology* 17(2): 204–208.
- Mehrotra RC 2000a. Study of plant fossils from the Tura Formation of Nangwalbibra, Garo Hills, Meghalaya, India. *Palaeobotanist* 49(2): 225–237.
- Mehrotra RC 2000b. Two new fossil fruits from Oligocene sediments of Makum Coalfield, Assam, India. *Current Science* 79(10): 1482–1483.
- Mehrotra RC, Awasthi N & Dutta SK 1999. Study of fossil woods from the Upper Tertiary sediments (Siwalik) of Arunachal Pradesh, India and its implication in palaeoecological and phytogeographical interpretation. *Review of Palaeobotany and Palynology* 107(3–4): 223–237.
- Mehrotra RC, Paul AK & Verma SK 2007. Plant remains from the Disang Group of Wokha District, Nagaland, India. *Current Science* 92: 597–598.
- Menzel P 1920. *Über Pflanzenreste aus Basaltluffen des Kamerungebietes*. *Beiträge zur geologischen Erforschung der deutschen Schutzgebiete* 18: 7–72.
- Merrill ED 1923. Distribution of the Dipterocarpaceae. *Philippines Journal of Science* 23: 1–32.
- Merrill EK 1978. Comparison of mature leaf architecture of three types in *Sorbus* L (Rosaceae). *Botanical Gazette* 139: 447–453.
- Metcalfe CR & Chalk L 1950. *Anatomy of the Dicotyledons*. 1 & 2, Clarendon Press, Oxford, 1500 p.
- Mishra VP & Mathur AK 1992. Biostratigraphic studies of the Lower Tertiary Sequence in particular, Dagsai and Kasauli formations of Himachal Pradesh. *Record Geological Survey of India* 124(8): 245–248 (Abst).
- Mosbrugger Volker & Utescher Torsten 1997. The coexistence approach—a method for quantitative reconstructions of Tertiary terrestrial palaeoclimate data using plant fossils. *Science Direct* 134(1): 61–86.
- Mukherjee PK 1982. *A text book of geology of the World*: 364–377.
- Muller J 1970. Palynological evidences on early differentiation of angiosperms. *Biological Review* 45: 415–450.
- Nandi B 1972. Some observations on the microflora of Middle Siwalik sediments of Mohand (East) Field, Himachal Pradesh. *In: Seminar on Palaeopalynology and Indian stratigraphy 1971*: 375–383. Department of Botany, University of Calcutta.
- Ohta Y & Akibna G 1973. *Geology of Nepal Himalaya*. Hokkaido University, Japan.
- Pathak NR 1969. Megafossils from the foot-hills of Darjeeling District, India. *In: Santapau H et al. (Editors)—Journal of Sen Memorial Volume*: 379–384. Botanical Society of Bengal, Calcutta.
- Pearson RS & Brown HP 1932. *Commercial Timbers of India*. 1 & 2 Manager of Publications, Calcutta.
- Pons D 1978. *Calophyllites mesaensis* nov. gen. nov. sp., Guttiferae fossil de Falan (Formation Mesa Colombie). *Congress National des Societes Savantes, Nancy Science Faculty* 103: 201–209.
- Prakash U 1975. Fossil woods from the Siwalik beds of Himachal Pradesh, India. *Palaeobotanist* 22(3): 192–210.
- Prakash U 1978. Fossil woods from the Lower Siwalik beds of Uttar Pradesh, India. *Palaeobotanist* 25: 278–392.
- Prakash U 1979. Some more fossil woods from the Lower Siwalik beds of Himachal Pradesh, India. *Himalayan Geology* 8: 61–68.
- Prakash U 1981. Further occurrence of fossil woods from the Lower Siwalik beds of Uttar Pradesh, India. *Palaeobotanist* 28–29: 374–388.
- Prakash U & Dayal R 1968. Fossil wood of *Terminalia* from Kutch. *Current Science* 8: 233.
- Prakash U, Mishra VP & Srivastava GP 1988. Fossil wood resembling *Sindora* from the Tertiary of Palamu District, Bihar. *Records Geological Survey of India* 18(2): 69–73.
- Prakash U & Prasad M 1984. Wood of *Bauhinia* from the Lower Siwalik beds of Uttar Pradesh, India. *Palaeobotanist* 32(2): 192–210.
- Prakash U & Tripathi PP 1992. Floral evolution and climatic changes during the Siwalik Period. *Biologica Memoire* 18(1–2): 57–68.
- Prasad M 1987. A fossil palm from the Lower Siwalik beds of Kalagarh, Uttar Pradesh, India. *Geophytology* 17: 114–115.
- Prasad M 1989. Some more fossil woods from the Lower Siwalik sediments of Kalagarh, Uttar Pradesh, India. *Geophytology* 18: 135–144.
- Prasad M 1990a. Fossil flora from the Siwalik sediments of Koilabas, Nepal. *Geophytology* 19: 79–105.
- Prasad M 1990b. Some more leaf impressions from the Lower Siwalik beds of Koilabas, Nepal. *Palaeobotanist* 37: 299–315.
- Prasad M 1990c. Occurrence of a lauraceous wood in the Siwalik sediments, India. *Geophytology* 19: 191–192.
- Prasad M 1993. Leaf impressions of *Kayea* from the Siwalik sediments (Miocene–Pliocene) of Kalagarh, India. *Tertiary Research* 14(3): 107–110.
- Prasad M 1994a. Angiospermous leaf remains from the Siwalik sediments of Hardwar, Uttar Pradesh and their bearing on palaeoclimate and phytogeography. *Himalayan Geology* 15: 83–94.
- Prasad M 1994b. Siwalik (Middle–Miocene) woods from the Kalagarh area in the Himalayan foot hills and their bearing on palaeoclimate and phytogeography. *Review of Palaeobotany & Palynology* 76: 49–82.
- Prasad M 1994c. Siwalik (Middle–Miocene) leaf impressions from the foot hills of the Himalaya, India. *Tertiary Research* 15(2): 53–90.
- Prasad M 1994d. Morphotaxonomical study on angiospermous plant remains from the foot hills of Kathgodam, north India. *Phytomorphology* 44(1&2): 115–126.
- Prasad M 1994e. Plant megafossils from the Siwalik sediments of Koilabas, central Himalaya, Nepal and their impact on palaeoenvironment. *Palaeobotanist* 42(2): 126–156.
- Prasad M 2006. Plant fossils from Siwalik sediments of Himachal Pradesh and their palaeoclimatic significance. *Phytomorphology* 56 (1&2): 9–22.
- Prasad M 2007a. Fossil wood and leaf of the genus *Chrysophyllum* Linn. from Churia (Siwalik) Group of Himalayan foot hills of western Nepal and its significance. *Phytomorphology* 57: 177–184.
- Prasad M 2007b. Palaeofloristic and climate through Siwalik succession of Surai Khola area in the Himalayan foot-hills, western Nepal. *In: Trivedi PC (Editor)—Palaeobotany to modern Botany* Pointer Publisher, Jaipur: 1–21.

- Prasad M 2008. Angiospermous fossil leaves from the Siwalik foreland basins and its palaeoclimatic implications. *Palaeobotanist* 57: 177–215.
- Prasad M 2010. Carbonised fossil woods from the Siwalik Group of Himachal Pradesh, India and their significance. *Journal of Palaeontological Society of India* 55(1): 23–28.
- Prasad M 2012. First record of megafossils from Nahan Formation, Himachal Pradesh and their significance. *Indian Association of Sedimentologist* 31: 105–114.
- Prasad M 2013. Record of leaf impression from Middle Churia Formation of Arjun Khola area in the Sub–Himalayan zone of Nepal: palaeoclimatic and palaeophytogeographical implications. *Himalayan Geology* 34(2): 158–167.
- Prasad M, Agarwal A & Mandaokar BD 2009. New species of the genus *Anisopteroxylon* from the Lower Miocene sediments of Mizoram, India. *Phytomorphology* 59(1&2): 1–6.
- Prasad M, Alok, Kannaujia AK, Kumar S & Singh SK 2017b. Middle Miocene flora from Siwalik foreland basin of Uttarakhand, India and its phytogeographic and palaeoclimatic implications. *Palaeobotanist* 66(2): 223–312.
- Prasad M, Antal JS & Tiwari VD 1997a. Investigation on plant fossils from Seria Naka in the Himalayan foot hills of Uttar Pradesh, India. *Palaeobotanist* 46 (3): 13–30.
- Prasad M, Antal JS, Tripathi PP & Pandey VK 1999. Further contribution to the Siwalik flora from the Koilabas area, western Nepal. *Palaeobotanist* 48(1): 49–95.
- Prasad M & Awasthi N 1996. Contribution to the Siwalik flora from Surai Khola sequence, western Nepal and its palaeoecological and phytogeographical implications. *Palaeobotanist* 43(3): 1–42.
- Prasad M, Chauhan MS & Sah MP 2002. Morphotaxonomic study on fossil leaves of *Ficus* from late Holocene sediments of Sirmur District, Himachal Pradesh, India and their significance in assessment of past climate. *Phytomorphology* 52(1): 45–53.
- Prasad M & Dwivedi HD 2007. Systematic study on the leaf impressions from the Siwalik (Churia) Formation of Koilabas area, Nepal and their significance. *Palaeobotanist* 56: 139–154.
- Prasad M & Dwivedi HD 2008. Some plant megafossils from the Sub–Himalayan Zone (Middle Miocene) of western Nepal. *Journal of Palaeontological Society of India* 53(1): 51–64.
- Prasad M & Gautam S 2016. Dipterocarpaceous macrofossils from Churia Group of Arjun Khola area, western Nepal and phytogeographical and palaeoclimatic implications. *Palaeobotanist* 62(2): 247–270.
- Prasad M, Gautam S, Bhowmik N & Singh SK 2016. Plant macrofossils from Siwalik (Churia) sediments of western Nepal and their phytogeographic and palaeoclimatic significance. *Geophytology* 46(2): 173–206.
- Prasad M, Ghosh R & Tripathi PP 2004. Floristic and climate during the Siwalik (Middle Miocene) near Kathgodam in the Himalayan foot hills of Uttaranchal, India. *Journal of Palaeontological Society of India* 49: 35–93.
- Prasad M, Kannaujia AK, Alok & Singh SK 2015. Plant megafloora from the Siwalik (Upper Miocene) of Darjeeling District, West Bengal, India and its palaeoclimatic and phytogeographic significance. *Palaeobotanist* 64(1): 13–94.
- Prasad M & Khare EG 1994. Occurrence of *Dipterocarpus* Gaertn. in the Siwalik sediments of Hardwar. *Biological Memoire* 20(1): 51–54.
- Prasad M & Khare EG 2004. Cuticular studies on the fossil leaves from Churia (Siwalik) sediments of Arjun Khola sequence, western Nepal. *Palaeobotanist* 53: 105–112.
- Prasad M, Khare EG, Kannaujia AK & Alok 2013a. Cuticle bearing fossil leaves from Mio–Pliocene Period in the Sub–Himalayan Zone and its phytogeographical and environmental implications. *Journal of Environmental Biology* 34: 863–875.
- Prasad M, Khare EG, Mukherjee D & Singh SK 2011. Palynological investigation of the Middle Miocene sediments of Gambhoral, Bilaspur District, Himachal Pradesh. *Indian Association of Sedimentologist* 30(2): 82–89.
- Prasad M, Mohan L & Singh SK 2013b. First record of fossil leaves from Siwalik (Upper Miocene) sediments of Mandi District, Himachal Pradesh, India: palaeoclimatic and phytogeographical implications. *Palaeobotanist* 62(2): 165–180.
- Prasad M & Pandey SM 2008. Plant diversity and climate during Siwalik (Miocene–Pliocene) in the Himalayan foot hills of western Nepal. *Palaeontographica* 278B: 13–70.
- Prasad M, Panjawani M, Kannaujia AK & Alok 2009. Siwalik fossil leaves from the Himalayan foothills of the Darjeeling District, West Bengal, India and their significance. *Proceedings of National Seminar on Environmental Degradation and Biodiversity: Problem and Prospects* 29–30 Nov.
- Prasad M, Pradhan UMS & Shyam KC 1997b. Fossil wood of *Duabanga* from the Siwaliks of Sindhuli area, eastern Nepal. *Nepal Geological Society* 15: 39–43.
- Prasad M & Prakash U 1984. Leaf impressions from the Lower Siwalik beds of Koilabas, Nepal. *Proceeding of V Indian Geophytological Conference*, Lucknow, 1983, Special Publication: 246–256.
- Prasad M & Prakash U 1988. Occurrence of Malayan dipterocarps in the Siwalik sediments of Uttar Pradesh. *Geophytology* 17: 245–255.
- Prasad M, Singh H & Singh SK 2013c. Middle Miocene palynoflora from the Lower Siwalik sediments of Darjeeling District, West Bengal and their palaeoenvironmental implications. *Himalayan Geology* 34: 9–17.
- Prasad M, Singh SK, Alok, Pandey SM & Chauhan DK 2017a. Middle Miocene (Siwalik) plant megafossils from the Sub–Himalayan Zone of Uttarakhand and their palaeoclimatic implications. *Journal of the Palaeontological Society of India* 62(1): 97–121.
- Prasad M & Tripathi PP 2000. Plant megafossils from the Siwalik sediments of Bhutan and their climatic significance. *Biological Memoirs* 26(1): 6–19.
- Principi P 1926. La flora Oligocenica di Chiavan e Salcedo. *Mem. Del. R. geol. D'Italia* X: 1–30.
- Purkayastha SK 1982. *Indian Woods*. 4. Dehradun.
- Punyasena S, Eshel WG & McElwain JC 2008. The influence of climate on the spatial patterning of Neotropical plant families. *Journal of Biogeography* 35: 117–130.
- Puri GS 1947. The occurrence of tropical Fig (*Ficus cunia* Buch–Ham.) in the Karewa beds at Liddar—marg, Pir Panjal Range, Kashmir with remarks on the subtropical forests of the Kashmir Valley during the Pleistocene. *Journal of Indian Botanical Society* 26: 131–135.
- Puri GS 1948. The flora of the Karewa Series of Kashmir and its phytogeographical affinities with chapters on the methods in identification. *Indian Foresters* 24: 105–122.
- Quade J, Cater JML, Ojha TP, Adam J & Harrson TM 1995. Late Miocene environmental changes in Nepal and northern Indian sub–continents. Stable Isotopic evidence from Paleosols. *Geological Society of America Bulletin*: 1381–1397.
- Rawat RS 1964. A new species of *Dipterocarpoxyton* from Siwalik Formation of Uttar Pradesh. *Science Culture* 30: 337–338.
- Richardson JE, Chatrou LW, Mols JB, Erkens RHJ & Pirie MD 2004. Historical biogeography of two cosmopolitan families of flowering plants: Annonaceae and Rhamnaceae. *Philosophical Transactions of the Royal Society of London B* 359: 1495–1508.
- Ridley HN 1967. *The flora of Malaya Peninsula–I*. Amsterdam. Reeve & Co., Great Britain.
- Sahni A, Saraswati PK, Rana RS, Kumar K, Singh H, Alimohammadian H, Sahni N, Rose KD, Singh L & Smith T 2006. Temporal constraints and depositional palaeoenvironments of the Vastan lignite sequence, Gujarat: analogy for the Cambay Shale hydrocarbon source rock. *Indian Journal of Petroleum Geology* 15: 1–20.
- Sahni B 1931. Material for a monograph of the Indian petrified palms. *Proceeding of Academic Science*. U.P. 1: 140–140.
- Sahni B 1964. Revision of Indian fossil plants—Part III. Monocotyledons. Monograph–1. Birbal Sahni Institute of Palaeobotany, Lucknow.
- Schrine BD, Lewis GP & Lavin NM 2005. Biogeography of the Leguminosae. *In* Lewis *et al.* (Editor)—*Legume of the world*, Kew, England: 21–54.
- Sen I & Bera S 2005. Petrified wood remains from the Neogene of Tripura, India. *Geophytology* 35: 65–73.
- Sharma CK 1977. *Geology of Nepal*. Kathmandu.
- Shashi, Pandey SM & Tripathi PP 2006. Fossil leaf impressions from Siwalik sediments of Himalayan foot hills of Uttaranchal, India and their significance. *Palaeobotanist* 55: 77–87.

- Shashi, Pandey SM & Prasad M 2008. Siwalik (Middle Miocene) leaf impressions from Tanakpur area, Uttaranchal and their bearing on climate. *Geophytology* 37: 99–108.
- Singh H, Prasad M, Kumar K, Rana RS & Singh SK 2010. Fossil fruits from Early Eocene, Vastan Lignite, Gujarat, India: taphonomic and phytogeographic implications. *Current Science* 98(12): 1625–1632.
- Singh H, Prasad M, Kumar K & Singh SK 2011. Palaeobotanical remains from the Palaeocene–Lower Eocene Vagadkhol Formation, western India, and their palaeoclimatic and phytogeographic implications. *Palaeoworld* 20: 332–356.
- Singh H, Prasad M, Kumar K & Singh SK 2015. Early Eocene macroflora and associated palynofossils from the Cambay Shale Formation, western India: Phytogeographic and palaeoclimatic implications. *Palaeoworld* 24(3): 293–323.
- Singh SK & Prasad M 2008. Fossil leaf–impressions from the Late Tertiary sediments of Mahuadanr Valley, Latehar District, Jharkhand, India. Proceedings of Diamond Jubilee International Conference on Changing Scenario in Palaeobotany and allied subjects. *Palaeobotanist* 57(3): 479–495.
- Singh SK & Prasad M 2009a. Floral diversity and climate during Late Tertiary Period in Mahuadanr Valley, Jharkhand, India. *Phytomorphology* 59(1&2): 19–28.
- Singh SK & Prasad M 2009b. Some new fossil leaves in the Late Tertiary sediments of Mahuadanr Valley, Latehar District, Jharkhand, India. *Journal of Applied. Bioscience* 35(1): 35–42.
- Singh SK & Prasad M 2009c. Addition to the Upper Tertiary flora of Mahuadanr Valley, Latehar District, Jharkhand, India. Proceedings of National Academy of Sciences, India 79(4): 402–409.
- Singh T & Prakash U 1980. Leaf impressions from the Siwalik sediments of Arunachal Pradesh. *Geophytology* 10: 104–107.
- Saloman–Calvi W 1934. Die pflanzen des Neozoi Kums. *Oberrheinischer Fossil Katalog Lieferunge* 3(10) 1–153.
- Smith AG & Briden JC 1979. Mesozoic and Cenozoic palaeocontinental maps. Cambridge University Press, Cambridge.
- Smith AG, Smith DG & Funnel M 1994. Atlas of Mesozoic and Cenozoic coastline. Cambridge University Press, Cambridge.
- Spicer RA, Bera S, Spicer TEV, Srivastava G, Mehrotra N & Yang J 2011. Why do foliar physiognomic climate estimates sometimes differ from observed? Insights from taphonomic information loss and a CLAMP case study from the Ganges Delta. *Palaeogeography Palaeoclimatology Palaeoecology* 302: 381–395.
- Srivastava G & Mehrotra RC 2010. New legume fruits from the Oligocene sediments of Assam. *Journal of Geological Society, India* 75: 820–828.
- Srivastava G, Srivastava R & Mehrotra RC 2011. *Ficus palaeoracemosa* sp. nov.—a new fossil leaf from the Kasauli Formation of Himachal Pradesh and its palaeoclimatic significance. *Journal of Earth System Science* 120: 253–262.
- Srivastava G, Gaur R & Mehrotra RC 2015. *Lagerstroemia* L. from the Middle Miocene Siwalik deposits, northern India: implication for Cenozoic range shifts of the genus and the family Lythraceae. *Journal of Earth System Science* 124(1): 227–239.
- Srivastava GP, Mishra VP & Bande MB 1992. Further contribution to the Late Cenozoic flora of Mahuadanr Valley, Palamu, Bihar. *Geophytology* 22: 229–234.
- Srivastava R & Awasthi N 1996. Fossil woods from Neogene of Warkala beds of Kerala Coast and their palaeoecological significance. *Geophytology* 26(1): 89–98.
- Stace CA 2007. Combretaceae, the families and genera of vascular plants. In *Eudicots* (Editor)—Kubitzki K, Springer–Verlag, Berlin–Heidelberg. 67–82.
- Tanai T & Uemura K 1991. The Oligocene Noda flora from the Yuya–wan area of the western end of Honshu, Japan–1; *Bulletin Natiōna Science Museum, Japan* 17C: 57–80.
- Tiffney BH 1981. Fruits and seeds of the Brandon lignite. IV. *Microdiptera* (Lythraceae). *Journal of the Arnold Arboretum* 62: 487–516.
- Tiwari RP & Mehrotra RC 2000. Fossil woods from the Tipam Group of Mizoram, India. *Tertiary Research* 20(1–4): 85–94.
- Tokuoka T, Takayasu K, Yoshida M & Hisatomi K 1986. The Churia (Siwalik) Group of the Arung Khola area, west central Nepal. *Memoire Faculty Science, Shimane University* 20: 135–210.
- Tripathi PP, Pandey SM & Prasad M 2002. Angiospermous leaf impressions from Siwalik sediments of the himalayan foothills near Jarva, U.P. and their bearing on palaeoclimate. *Biological Memoire* 28(2): 79–90.
- Tripathi PP & Tiwari VD 1983. Occurrence of *Terminalia* in the Lower Siwalik beds near Koilabas, Nepal. *Current Science* 52(4): 167.
- Trivedi BS & Ahuja M 1978a. *Sterculioxylon kalagarhense* sp. nov. from Kalagrah, Bijnore District, U.P. India. *Current Science* 47(1): 24–25.
- Trivedi BS & Ahuja M 1978b. *Glutoxylon kalagarhense* sp. nov. from Kalagrah. *Current Science* 47(4): 135.
- Trivedi BS & Ahuja M 1978c. *Cynometroxylon siwalicus* sp. nov. from Kalagrah. *Current Science* 47(17): 638–639.
- Trivedi BS & Ahuja M 1979a. *Pentacmeoxylon ornatum* gen. et sp. Nov. from the Siwaliks of Kalagrah. *Current Science* 48(14): 646–647.
- Trivedi BS & Ahuja M 1980. *Dipterocarpoxyylon nungarhense* sp. nov. from Kalagrah, Bijnore District, India. *Palaeobotanist* 26: 221–225.
- Trivedi BS & Misra JP 1979. *Dysoxydendron kalagarhense* gen. et sp. nov. from Miocene–Pliocene of Kalagrah, Uttar Pradesh India. *Journal of Indian Botanical Society* 58(1): 90–94.
- Trivedi BS & Misra JP 1980. Two new dipterocarpaceous woods from the Middle Siwalik of Kalagrah, Bijnor District, India. *Palaeobotanist* 26: 314–321.
- Trivedi TK 1980. Identification of the fossil leaf impressions from Mewar State. *Botanique* 9: 169–174.
- Upreti BN & Yoshida M 2005. Guide book for Himalayan Trekers, Series No. 1 Geology and natural hazards along the Kaligandak Valley, Nepal; Department of Geology, Trichand Campus, Tribhuvan University, Kathmandu.
- Utescher T, Bruch AA, Erdei B, François L, Ivanov D, Jacques FMB, Kern AK, Y–S (C) Liu, Mosbrugge V & Spicer RA 2014. The Coexistence Approach—Theoretical background and practical considerations of using plant fossils for climate quantification. *Palaeogeography, Palaeoclimatology, Palaeoecology* 410: 58–73.
- Varma CP 1968. On a collection of leaf–impressions from Hardwar beds (Shivalik Formation) near Hardwar, Uttar Pradesh. *Journal of Palaeontological Society of India* 5–6: 83–88.
- Velenovský J 1884. Die Flora der Böhmischen Kreideformation. *Beiträge zur Paläontologie Österreich–Ungarns und des Orientes* 4: 1–14.
- Velenovsky J 1889. *Kvetenaceskcha Cenomanu*. *Rozpr. Mat. Prir. K. Ceskespol Nauk* 3: 1–75.
- West MR 1984. Siwalik fauna from Nepal: Palaeoecologic and Palaeoclimatic implication. In White RO (Editor)—The evolution of the East Asian environment. Center of Asian Studies, University of Hongkong II: 724–744.
- Willis JC 1973. A dictionary of the flowering plants and ferns (8<sup>th</sup> Edition). Cambridge University Press, Cambridge.
- Wolf JA 1969. Palaeogene flora from the Gulf of Alaska region. United State Geological Survey Open file report: 114.
- Yadav RR 1989. Some more fossil woods from the Lower Siwalik sediments of Kalagrah, Uttar Pradesh and Nalagarh, Himachal Pradesh. *Palaeobotanist* 37(1): 52–62.
- Zachos JC, Pagani M, Sloan L, Thomas E & Billups K 2001. Trends, rhythms, and aberrations in global climate 65 Ma to present. *Science* 292: 686–693.